

NOTICE!!

These documents have been scanned!

Do not place un-scanned documents beneath this notice!

Do not remove this notice from this file!

GPO Jacket No. 560-102
Print Order 61540
Rise Business Services, LLC
Job=AZ15 5/10/2019



Box Number= AZ15030



Claim Begin-End: AMC430259-AMC430265

1 Initial Receipt



AZ15030-24

AMC429998-AMC430297

Authorized Date05/15/2015

Instructions to AccountsAZ BLM REFUND \$1261 TO FAYE ROBERTS FOR OVERPAYMENT
OF NEW CLAIM LOCATION AND MAINTENANCE FEES FOR
AMC430259 - AMC430265. RECEIPT #3210594. RE @ 602-417-9397.

Login ID4105

Entry Date05/15/2015

Total Amount\$1,261.00

United States Department of the Interior
Bureau of Land Management
 LANDS/RECREATION & PLANNING
 ONE N CENTRAL AVE
 PHOENIX, AZ 85004 -2203
 Phone: 602-417-9200

Receipt

No: 3210594

Transaction #: 3304244	
Date of Transaction: 01/16/2015	
CUSTOMER:	
LARRY W ROBERTS 3391 HARDY LN PAHRUMP, NV 89048-2816 US	

LINE #	QTY	DESCRIPTION	REMARKS	UNIT PRICE	TOTAL
1	7.00	LOCATABLE MINERALS / MINING CLAIMS-NEW, UNADJUD, ONE OR MORE AUTH NOS / NEW MINING CLAIMS LOCATION FEE CASES: AMC430259/\$37.00, AMC430260/\$37.00, AMC430261/\$37.00, AMC430262/\$37.00, AMC430263/\$37.00, AMC430264/\$37.00, AMC430265/\$37.00		- n/a -	259.00
2	7.00	LOCATABLE MINERALS / MINING CLAIMS-NEW, UNADJUD, ONE OR MORE AUTH NOS / NEW MINING CLAIM PROCESSING FEE CASES: AMC430259/\$20.00, AMC430260/\$20.00, AMC430261/\$20.00, AMC430262/\$20.00, AMC430263/\$20.00, AMC430264/\$20.00, AMC430265/\$20.00		- n/a -	140.00
3	7.00	LOCATABLE MINERALS / MINING CLAIMS-NEW, UNADJUD, ONE OR MORE AUTH NOS / NEW MINING CLAIMS MAINTENANCE FEE CASES: AMC430259/\$155.00, AMC430260/\$155.00, AMC430261/\$155.00, AMC430262/\$155.00, AMC430263/\$155.00, AMC430264/\$155.00, AMC430265/\$155.00		- n/a -	1085.00
4	1.00	LOCATABLE MINERALS / MINING CLAIMS-NOT NEW-UNADJUD, ONE AUTH NO. ONLY / MINING CLAIM MONEY RECEIVED CASES: AMC430259/\$3255.00	NEW ASSOC PLACER	- n/a -	3255.00
		LOCATABLE MINERALS / LOCATABLE			

\$1261 refund authorized for overpayment of location & maint. fees paid on new claims AMC430259-265 RE 5-15-15

5	1.00	MINERALS-SUSPENSE / PENDING ADJUDICATION-ONE WEEK ONLY	OVERPAYMENT	- n/a -	1261.00
TOTAL:					\$6,000.00

PAYMENT INFORMATION					
1	AMOUNT:	6000.00	POSTMARKED:	01/13/2015	
	TYPE:	CHECK	RECEIVED:	01/15/2015	
	CHECK NO:	7402			
	NAME:	ROBERTS, FAYE 3391 HARDY LN PAHRUMP NV 89048-2816 US			

REMARKS

This receipt was generated by the automated BLM Collections and Billing System and is a paper representation of a portion of the official electronic record contained therein.



 ENTERED
 FEB 13 2015
 BY: *R. Am*

NOTICE!!

These documents have been scanned!

Do not place un-scanned documents beneath this notice!

Do not remove this notice from this file!

GPO Jacket No. 560-102
Print Order 61540
Rise Business Services, LLC
Job=AZ15 5/10/2019



Box Number= AZ15030



Claim Begin-End: AMC430259-AMC430265

2 Correspondence



AZ15030-24

AMC429998-AMC430297



United States Department of the Interior



BUREAU OF LAND MANAGEMENT

Arizona State Office

One North Central Avenue, Suite 800

Phoenix, Arizona 85004-4427

www.blm.gov/az/

OCT 10 2018

In Reply Refer To:

3800 (9200) RM

AMC349366, AMC357119, AMC396451, **AMC430259**

CERTIFIED MAIL - RETURN RECEIPT REQUESTED No. 9214 8901 9403 8373 6880 98

NOTICE

DAVID, CYNTHIA, AND IAN ROBERTS	:	This Notice Affects Those Claims
1140 JANET LN	:	Shown in the Block Below.
PAHRUMP, NV 89060-3234	:	

AMC349366, AMC357119, AMC396451, AMC430259, AMC430260, AMC430261,
 AMC430262, AMC430263, AMC430264, AMC430265
 FAYRO #6, BLUEBIRD, FAYRO #98A, FAYRO #14A, FAYRO #14B, FAYRO #15A,
 FAYRO #15B, FAYRO #16A, FAYRO #16B, FAYRO #17C

Maintenance Fee Waiver Held for Rejection

This office received the Maintenance Fee Waiver Certification (waiver) for the above listed mining claim(s). The waiver is not properly completed and does not meet the annual filing requirements.

In accordance with 43 Code of Federal Regulations (CFR) 3835.10, the name, address, and original signatures of all owners of the mining claim must be included on the waiver form. Please correct the discrepancy as noted below:

The waiver was filed on a form that has expired. You must provide the waiver information on the enclosed current form.

In order to correct the defect in the waiver, per 43 CFR 3835.93, you must provide this office with the requested information within 60 days of your receipt of this notice. If you are unable to provide this information, you have the option of paying the annual maintenance fee of \$155 per claim (\$155 per 20 acres for placer claims larger than 20 acres). If we do not receive the

requested corrections or the maintenance fees within the 60-day time frame, the claim(s) will be declared forfeited and closed.

If additional information is required, please contact RéAnn Myers at 602-417-9413. Please include your AMC serial number(s) on all correspondence.

Sincerely,

A handwritten signature in black ink, appearing to read "Lucas Lucero". The signature is fluid and cursive, with a long horizontal stroke at the end.

Lucas Lucero
Deputy State Director
Lands, Minerals and Energy Division






Date Produced: 10/22/2018

ConnectSuite Inc.:

The following is the delivery information for Certified Mail™/RRE item number 9214 8901 9403 8373 6880 98. Our records indicate that this item was delivered on 10/16/2018 at 12:25 p.m. in PAHRUMP, NV 89060. The scanned image of the recipient information is provided below.

Signature of Recipient :

Signature	<input checked="" type="checkbox"/>		
Printed Name		David Roberts	

Address of Recipient :

Delivery Address		1140 Janet	
------------------	--	------------	---

Thank you for selecting the Postal Service for your mailing needs. If you require additional assistance, please contact your local post office or Postal Service representative.

Sincerely,
United States Postal Service

The customer reference number shown below is not validated or endorsed by the United States Postal Service. It is solely for customer use.

Customer Reference Number: C1025973.5930975



United States Department of the Interior

BUREAU OF LAND MANAGEMENT

Arizona State Office

One North Central Avenue, Suite 800

Phoenix, Arizona 85004-4427

www.blm.gov/az/

OCT 10 2018



In Reply Refer To:

3800 (9200) RM

AMC338324, AMC339088, AMC430259

CERTIFIED MAIL - RETURN RECEIPT REQUESTED No. 9214 8901 9403 8373 6881 04

NOTICE

LARRY ROBERTS AND BARBARA LAGHA : This Notice Affects Those Claims
3391 W HARDY LN : Shown in the Block Below.
PAHRUMP, NV 89048-2816 :

AMC338325, AMC339088, AMC430259 - AMC430265
FAYRO #98, FAYRO #17A, FAYRO #14A, FAYRO #14B, FAYRO #15A, FAYRO #15B,
FAYRO #16A, FAYRO #16B, FAYRO #17C

Maintenance Fee Waiver Held for Rejection

This office received the Maintenance Fee Waiver Certification (waiver) for the above listed mining claim(s). The waiver is not properly completed and does not meet the annual filing requirements.

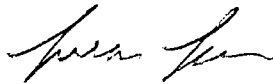
In accordance with 43 Code of Federal Regulations (CFR) 3835.10, the name, address, and original signatures of all owners of the mining claim must be included on the waiver form. Please correct the discrepancy as noted below:

The waiver was filed on a form that has expired. You must provide the waiver information on the enclosed current form.

In order to correct the defect in the waiver, per 43 CFR 3835.93, you must provide this office with the requested information within 60 days of your receipt of this notice. If you are unable to provide this information, you have the option of paying the annual maintenance fee of \$155 per claim (\$155 per 20 acres for placer claims larger than 20 acres). If we do not receive the requested corrections or the maintenance fees within the 60-day time frame, the claim(s) will be declared forfeited and closed.

If additional information is required, please contact RéAnn Myers at 602-417-9413. Please include your AMC serial number(s) on all correspondence.

Sincerely,

A handwritten signature in black ink, appearing to read 'Lucas Lucero', written in a cursive style.

Lucas Lucero
Deputy State Director
Lands, Minerals and Energy Division



Date Produced: 10/22/2018

ConnectSuite Inc.:

The following is the delivery information for Certified Mail™/RRE item number 9214 8901 9403 8373 6881 04. Our records indicate that this item was delivered on 10/15/2018 at 05:46 p.m. in PAHRUMP, NV 89048. The scanned image of the recipient information is provided below.

Signature of Recipient :

A handwritten signature in black ink that reads "Larry W Roth". The signature is written in a cursive style with a large initial 'L'.

Address of Recipient :

A handwritten address in black ink that reads "3791 Hurdley". The number "3791" is written vertically, and "Hurdley" is written horizontally.

Thank you for selecting the Postal Service for your mailing needs. If you require additional assistance, please contact your local post office or Postal Service representative.

Sincerely,
United States Postal Service

The customer reference number shown below is not validated or endorsed by the United States Postal Service. It is solely for customer use.

Customer Reference Number: C1025973.5930976



United States Department of the Interior



BUREAU OF LAND MANAGEMENT
Arizona State Office
One North Central Avenue, Suite 800
Phoenix, Arizona 85004-4427
www.blm.gov/az/

JUN 15 2015

In Reply Refer To:
3800 (9310) RE
AMC430259

CERTIFIED MAIL – RETURN RECEIPT REQUESTED NO. 7014 0150 0000 5453 0139

NOTICE

LARRY ROBERTS
BARBRA LAGHA
3391 HARDY LN
PAHRUMP, NV 89048-2816

:
:
:

This Notice Affects the Claims
Shown in the Block Below.

AMC430259 - AMC430265
FAYRO #14A, FAYRO #14B, FAYRO #15A, FAYRO #15B, FAYRO #16A, FAYRO #16B,
FAYRO #17C

Locator Requirements for Association Placer Mining Claims Additional Information Required

The Bureau of Land Management (BLM) Arizona State Office received the location notice(s) for the association placer mining claim(s) listed above. You are included as a locator of the claim(s).

You must be qualified to locate an association placer mining claim and your mining claim must conform to the requirements of Federal law, 30 U.S.C. 35, 36, and regulations at 43 CFR 3832.22. These laws allow the location of placer mining claims greater than 20 acres so long as each of the locators has a bona fide interest in the claims, and has located the claims independently, for their own self-interest, and in good faith. The law is well established that a person cannot use the names of his friends, relatives, employees or club members as locators in order to locate for his own benefit a greater area of placer ground than is allowable by law. A company or corporation is considered to be one entity, entitled to locate claims of no more than 20 acres in size. Any claim located using dummy locators is not a valid mining claim.

By recording these location notices with the BLM you are representing to the United States government that you meet the qualifications for locating an association placer claim and that you are not using the names of other persons as dummy locators to locate more than 20 acres per claim for your own benefit. In accordance with 43 CFR 3830.9, if you file a document that you know contains false, erroneous, or fictitious information or statements, you may be subject to criminal penalties under 18 U.S.C. 1001 and 43 U.S.C. 1212. The maximum penalty is 5 years in prison and/or a fine of \$250,000.

SENDER: COMPLETE THIS SECTION

- Complete items 1, 2, and 3. Also complete item 4 if Restricted Delivery is desired.
- Print your name and address on the reverse so that we can return the card to you.
- Attach this card to the back of the mailpiece, or on the front if space permits.

1. Article Addressed to:

LARRY ROBERTS
 BARBRA LAGHA
 3391 HARDY LN
 PAHRUMP NV 89048-2816
 9310/RE/AMC430259

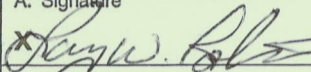
2. Article Number

(Transfer from service label)

7014 0150 0000 5453 0139

COMPLETE THIS SECTION ON DELIVERY

A. Signature


 Agent Addressee

B. Received by (Printed Name)

LARRY W. ROBERTS

C. Date of Delivery

7/30/15

D. Is delivery address different from item 1? YesIf YES, enter delivery address below: No

2015 JUL -6 P 2:39

PHOENIX, ARIZONA


3. Service Type

 Certified Mail® Priority Mail Express™ Registered Return Receipt for Merchandise Insured Mail Collect on Delivery

4. Restricted Delivery? (Extra Fee)

 Yes

UNITED STATES POSTAL SERVICE




First-Class Mail
Postage & Fees Paid
USPS
Permit No. G-10

- Sender: Please print your name, address, and ZIP+4® in this box•

UNITED STATES
DEPARTMENT OF THE INTERIOR
Bureau of Land Management
Arizona State Office
One N. Central Avenue, Suite 800
Phoenix, AZ 85004-4427

442700



In accordance with 43 CFR 1822.10, all documents required to be filed with the BLM must contain the applicant's (claimant's) legal name and current address. Additionally, 43 CFR 3833.11 (b)(2) requires that a certificate of location of a mining claim or site contain the names and current mailing addresses of the locators of the claim.

In accordance with 43 CFR 3830.3, an agent may locate mining claims on your behalf as long as they are duly constituted and appointed.

Before we can complete the recordation of your association placer mining claims, we will need the following information:

A signed and notarized statement from each claimant that says: "I (enter claimant's name) authorized and am aware that I am listed as a locator on the location notice for AMC (enter claim numbers). I have a bona fide interest in these claims and I located the claims independently, for my own self-interest and in good faith. I certify that these claims are in no way being located for the benefit of a company, corporation, or another individual in order to gain additional acreage they are not entitled to in accordance with the law."

The claimants of the above named mining claim(s) are hereby afforded 30 days from receipt of this Notice in which to furnish the requested information. Failure to do so will subject the recordation of these claims to further adjudication which may result in a partial rejection of the recordation and a reduction in acreage claimed.

If, after reviewing the information in this letter you determine that you do not, in fact, qualify to locate an association placer mining claim, please relinquish the association placer mining claims and relocate as an individual placer mining claim under 43 CFR 3832.22(b).

In accordance with 43 CFR 3833.33, you may transfer, sell, or otherwise convey an association placer mining claim at any time to an equal or greater number of mining claimants. If you want to transfer an association placer claim to an individual or an association that is smaller in number than the association that located the claim, a) you must have discovered a valuable mineral deposit before the transfer (documentation will be requested); or b) upon notice from the BLM, you must reduce the acreage of the claim, if necessary, so that you meet the 20-acre per locator limit. Per 43 CFR 3830.5, a discovery means that you have found a valuable mineral deposit. Any association placer claim transferred that does not meet these requirements is not a valid mining claim.

If you have any questions please contact Rod Ebert at 602-417-9397.

Sincerely,



Rebecca Heick
Acting Deputy State Director
Division of Lands and Minerals



United States Department of the Interior



BUREAU OF LAND MANAGEMENT
Arizona State Office
One North Central Avenue, Suite 800
Phoenix, Arizona 85004-4427
www.blm.gov/az/

JUN 15 2015

In Reply Refer To:
3800 (9310) RE
AMC430259

CERTIFIED MAIL – RETURN RECEIPT REQUESTED NO. 7014 0150 0000 5453 0054

NOTICE

DAVID G ROBERTS
CYNTHIA ROBERTS
1140 JANET LN
PAHRUMP, NV 89060-3234

:
:
:

This Notice Affects the Claims
Shown in the Block Below.

AMC430259 - AMC430265
FAYRO #14A, FAYRO #14B, FAYRO #15A, FAYRO #15B, FAYRO #16A, FAYRO #16B,
FAYRO #17C

Locator Requirements for Association Placer Mining Claims Additional Information Required

The Bureau of Land Management (BLM) Arizona State Office received the location notice(s) for the association placer mining claim(s) listed above. You are included as a locator of the claim(s).

You must be qualified to locate an association placer mining claim and your mining claim must conform to the requirements of Federal law, 30 U.S.C. 35, 36, and regulations at 43 CFR 3832.22. These laws allow the location of placer mining claims greater than 20 acres so long as each of the locators has a bona fide interest in the claims, and has located the claims independently, for their own self-interest, and in good faith. The law is well established that a person cannot use the names of his friends, relatives, employees or club members as locators in order to locate for his own benefit a greater area of placer ground than is allowable by law. A company or corporation is considered to be one entity, entitled to locate claims of no more than 20 acres in size. Any claim located using dummy locators is not a valid mining claim.

By recording these location notices with the BLM you are representing to the United States government that you meet the qualifications for locating an association placer claim and that you are not using the names of other persons as dummy locators to locate more than 20 acres per claim for your own benefit. In accordance with 43 CFR 3830.9, if you file a document that you know contains false, erroneous, or fictitious information or statements, you may be subject to criminal penalties under 18 U.S.C. 1001 and 43 U.S.C. 1212. The maximum penalty is 5 years in prison and/or a fine of \$250,000.

SENDER: COMPLETE THIS SECTION

- Complete items 1, 2, and 3. Also complete item 4 if Restricted Delivery is desired.
- Print your name and address on the reverse so that we can return the card to you.
- Attach this card to the back of the mailpiece, or on the front if space permits.

1. Article Addressed to:

DAVID G ROBERTS
 CYNTHIA ROBERTS
 1140 JANET LN
 PAHRUMP NV 89060-3234
 9310/RE/AMC430259

2015 JUN 25
 P 2:45
 PHOENIX, ARIZONA

COMPLETE THIS SECTION ON DELIVERY

A. Signature

X

David Roberts

- Agent
- Addressee

B. Received by (Printed Name)

David Roberts

C. Date of Delivery

6-23-15

D. Is delivery address different from item 1? Yes

If YES, enter delivery address below:

No

3. Service Type

- Certified Mail®
- Registered
- Insured Mail
- Priority Mail Express™
- Return Receipt for Merchandise
- Collect on Delivery

4. Restricted Delivery? (Extra Fee)

Yes

2. Article Number

(Transfer from service label)

7014 0150 0000 5453 0054


RECEIVED
 BLM A7 STATE OFFICE

U.S. MAIL
 JUN 23 2015
 USPS

UNITED STATES POSTAL SERVICE

NV 890

23 JUN '15




First-Class Mail
Postage & Fees Paid
USPS
Permit No. G-10

PM 2 L

- Sender: Please print your name, address, and ZIP+4[®] in this box •

UNITED STATES
DEPARTMENT OF THE INTERIOR
Bureau of Land Management
Arizona State Office
One N. Central Avenue, Suite 800
Phoenix, AZ 85004-4427

442700



In accordance with 43 CFR 1822.10, all documents required to be filed with the BLM must contain the applicant's (claimant's) legal name and current address. Additionally, 43 CFR 3833.11 (b)(2) requires that a certificate of location of a mining claim or site contain the names and current mailing addresses of the locators of the claim.

In accordance with 43 CFR 3830.3, an agent may locate mining claims on your behalf as long as they are duly constituted and appointed.

Before we can complete the recordation of your association placer mining claims, we will need the following information:

A signed and notarized statement from each claimant that says: "I (enter claimant's name) authorized and am aware that I am listed as a locator on the location notice for AMC (enter claim numbers). I have a bona fide interest in these claims and I located the claims independently, for my own self-interest and in good faith. I certify that these claims are in no way being located for the benefit of a company, corporation, or another individual in order to gain additional acreage they are not entitled to in accordance with the law."

The claimants of the above named mining claim(s) are hereby afforded 30 days from receipt of this Notice in which to furnish the requested information. Failure to do so will subject the recordation of these claims to further adjudication which may result in a partial rejection of the recordation and a reduction in acreage claimed.

If, after reviewing the information in this letter you determine that you do not, in fact, qualify to locate an association placer mining claim, please relinquish the association placer mining claims and relocate as an individual placer mining claim under 43 CFR 3832.22(b).

In accordance with 43 CFR 3833.33, you may transfer, sell, or otherwise convey an association placer mining claim at any time to an equal or greater number of mining claimants. If you want to transfer an association placer claim to an individual or an association that is smaller in number than the association that located the claim, a) you must have discovered a valuable mineral deposit before the transfer (documentation will be requested); or b) upon notice from the BLM, you must reduce the acreage of the claim, if necessary, so that you meet the 20-acre per locator limit. Per 43 CFR 3830.5, a discovery means that you have found a valuable mineral deposit. Any association placer claim transferred that does not meet these requirements is not a valid mining claim.

If you have any questions please contact Rod Ebert at 602-417-9397.

Sincerely,



Rebecca Heick
Acting Deputy State Director
Division of Lands and Minerals

NOTICE!!

These documents have been scanned!

Do not place un-scanned documents beneath this notice!

Do not remove this notice from this file!

GPO Jacket No. 560-102
Print Order 61540
Rise Business Services, LLC
Job=AZ15 5/10/2019



Box Number= AZ15030



Claim Begin-End: AMC430259-AMC430265

3 Transfers



AZ15030-24

AMC429998-AMC430297

**NO
DOCUMENTS
FOUND**

NO DOCUMENTS FOUND
NO DOCUMENTS FOUND

NOTICE!!

These documents have been scanned!

Do not place un-scanned documents beneath this notice!

Do not remove this notice from this file!

GPO Jacket No. 560-102
Print Order 61540
Rise Business Services, LLC
Job=AZ15 5/10/2019



Box Number= AZ15030



Claim Begin-End: AMC430259-AMC430265

4 Annual Filings



AZ15030-24

AMC429998-AMC430297

When Recorded Return Document to:

DAVID G. Roberts
1140 JANET LN
PAHRUMP NV
89060

MAIL BACK TO
PAUL L. Roberts
700 AMARILLO AV
PAHRUMP NV
89048

AMC 2154
8586
92863
97284
338324
339088
344095
349366
357119
396451
430259

Check here is this is a change of address.

Telephone: _____

E-mail address: Phroberts1@aol.com

AFFIDAVIT OF PERFORMANCE OF ANNUAL WORK

1. State of Arizona, County of Mohave ss:
2. I (Name) DAVID G. Roberts
3. Reside at (Address) 1140 JANET LN

BLM
Date
Stamp
RECEIVED
2018 MAR 26 P 2:06
PHOENIX, ARIZONA

City PAHRUMP County NYC

State NV Zip 89060 being duly sworn, depose and say that I am a citizen of the United States, more than eighteen years of age, and that all of the facts set forth in this affidavit, subject to the provisions and penalties of 18 U.S.C. 1001 pertaining to the filing of false, fictitious, or fraudulent statements with the United States, are true and correct according to the best of my knowledge, information and belief.

4. Owner's name and address (If not shown in Items 1-3 above).
CYNTHIA L. Roberts, Ian Roberts, 1140 JANET LN

5. That I am personally acquainted with the mining claim(s). The work and improvements were made by and at the expense of the owner(s) of said claim(s). Said contiguous group of claims, listed on this document, are situated in the West Basin (optional) Mining District; Mohave County, Arizona.

being closed

Line No.	AMC NUMBER	CLAIM/SITE NAME	COUNTY RECORDER DATA (If available)	TWP	RNG	SEC
1	396451	FAYRO #98A	Book 7398 Pg 488	29N	17W	18
2	349366	FAYRO #6	Book 3014 Pg 83	29N	17W	18
3	357119	Bluebird	Book 4338 Pg 285	29N	17W	19
4						
5						
6						

20 CLAIMS PAID FOR
21 LISTED ON FORMS.
480 NOT ENTERED
ON AMC 396451. CLAIM
CLOSED FOR FAILURE TO
CURE WAIVER. RW

ENTERED
FEB 08 2018
BY: [Signature] # 4122046

3

BLM
Date
Stamp

PHOENIX, ARIZONA

2018 MAR 26 P 2:06

RECEIVED

7					
8					
9					
10					

6. That between the dates starting at 12 o'clock noon on September 1, 20 17 and ending at 12 o'clock noon on September 1, 20 18 at least \$ 2000.00 dollars worth of work and improvements were done and performed upon said claim(s) or upon one or more of a contiguous group of claims for the benefit of all, wholly or partly outside of a contiguous group of claims for the benefit of all, not including the location work.

7. That the following persons were employed to perform the work and improvements described herein: _____

DAVID G. ROBERTS, PAUL + FAYE ROBERTS, DWAYNE WATSON

WHITE WATER MINING CO

8. That the work and improvements performed were: ROAD REPAIR, MINING EQUIPMENT

REPAIR, WATER DEV., PONDING, RECLAMATION, SECURITY, DISCOVERY DEV.

BUILDING REPAIR + CONSTRUCTION, INSTALLATION OF MINING EQUIPMENT.


9. Dated: 2-26-18 Signature: Paul L. Roberts

SUBSCRIBED AND SWORN TO before me, a Notary Public, this 26th day of February 20 18

By: Paul Lawrence Roberts

Notary Public [Signature]

My Commission Expires 07-11-19



Bureau of Land Management
Arizona State Office
www.blm.gov/az

No. of Claims: _____ x \$10 = _____

Check No.: _____ Init. _____

Receipt No.: _____

For BLM Use Only

WHEN RECORDED RETURN TO:

PAUL L ROBERTS
700 AMARILLO AVE
PAHRUMP NV 86048


FEE# 2018010598

OFFICIAL RECORDS
OF MOHAVE COUNTY
KRISTI BLAIR,
COUNTY RECORDER



03/02/2018 03:43 PM Fee: \$15.00

PAGE: 1 of 3

AFFIDAVIT OF PERFORMANCE OF ANNUAL WORK

PHOENIX, ARIZONA

2018 MAR 26 P 2:06

RECEIVED
M. J. ...

When Recorded Return Document to:

FAYE M. Roberts
700 Amarillo Av.
Pahrump NV
89048

FEE# 2018010597

OFFICIAL RECORDS
OF MOHAVE COUNTY
KRISTI BLAIR,
COUNTY RECORDER



03/02/2018 03:43 PM Fee: \$15.00

PAGE: 1 of 2


Check here is this is a change of address.

Telephone: 702-280-0000

E-mail address: Phroberts1@aol.com

AFFIDAVIT OF PERFORMANCE OF ANNUAL WORK

- 1. State of Arizona, County of Mohave ss:
- 2. I (Name) Larry W. Roberts
- 3. Reside at (Address) 3391 Hardy LV



City Pahrump County NVC

State NV zip 89048 being duly sworn, depose and say that I am a citizen of the United States, more than eighteen years of age, and that all of the facts set forth in this affidavit, subject to the provisions and penalties of 18 U.S.C. 1001 pertaining to the filing of false, fictitious, or fraudulent statements with the United States, are true and correct according to the best of my knowledge, information and belief.


4. Owner's name and address (If not shown in Items 1-3 above). Barbra Lagha,
David Roberts, Cynthia Roberts, 1140 Janet Ln,
Pahrump NV, 89060

5. That I am personally acquainted with the mining claim(s). The work and improvements were made by and at the expense of the owner(s) of said claim(s). Said contiguous group of claims, listed on this document, are situated in the

Lost Basin (optional) Mining District; Mohave County, Arizona.

Line No.	AMC NUMBER	CLAIM/SITE NAME	COUNTY RECORDER DATA (if available)	TWP	RNG	SEC
1	430259	FAYRO 14A	2014046857	29N	18W	24
2	430260	FAYRO 14B	2014046858	29N	18W	24
3	430261	FAYRO 15A	2014046859	29N	18W	24
4	430262	FAYRO 15B	2014046860	29N	18W	24
5	430263	FAYRO 16A	2014046861	29N	18W	24
6	430264	FAYRO 16B	2014046862	29N	18W	24

9



7	430265	FAYRO 17C	2014046863	29N	18W	24
8	339088	FAYRO 17A	BK 2691 Pg 798	29N	18W	24
9	338325	FAYRO 98	2014037938	29N	17W	18
10						

6. That between the dates starting at 12 o'clock noon on September 1, 20 17 and ending at 12 o'clock noon on September 1, 20 18 at least \$ 20,000.00 dollars worth of work and improvements were done and performed upon said claim(s) or upon one or more of a contiguous group of claims for the benefit of all, wholly or partly outside of a contiguous group of claims for the benefit of all, not including the location work.

7. That the following persons were employed to perform the work and improvements described herein: _____

LARRY ROBERTS, DAVID ROBERTS, CINDY ROBERTS, DWAYNE WATSON,
WHITE WATER MINING CO,

8. That the work and improvements performed were: WATCHMAN, ROAD CONSTRUCTION & REPAIR,
INSTALLATION OF MINING MACHINERY, BUILDINGS, ASSESSMENT WORK
MEALS, WATER POND REPAIR


9. Dated: 2-26-18 Signature: Paul L. Roberts

SUBSCRIBED AND SWORN TO before me, a Notary Public, this 26th day of February 20 18

By: Paul Lawrence Roberts

Notary Public Q True

My Commission Expires 07-11-19



Bureau of Land Management
Arizona State Office
www.blm.gov/az

No. of Claims: _____ x \$10 = _____
 Check No.: _____ Init. _____
 Receipt No.: _____
 For BLM Use Only

When Recorded Return Document to PAUL L. Roberts

700 AMARILLO AV
PAHRUMP NV 89048

Check here is this is a change of address.
Telephone: 702-876-3907
E-mail address: plroberts@aol.com


FEE# 2018010596

OFFICIAL RECORDS
OF MOHAVE COUNTY
KRISTI BLAIR,
COUNTY RECORDER



03/02/2018 03:43 PM Fee: \$15.00

PAGE: 1 of 2

AFFIDAVIT OF PERFORMANCE OF ANNUAL WORK

1. State of Arizona, County of MOHAVE ss:

2. I (Name) PAUL L. Roberts

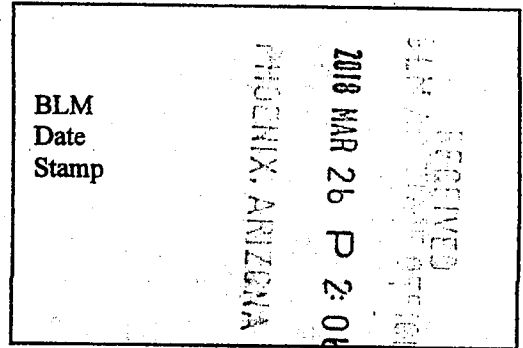
3. Reside at (Address) 700 AMARILLO AVE.

City PAHRUMP County NYE

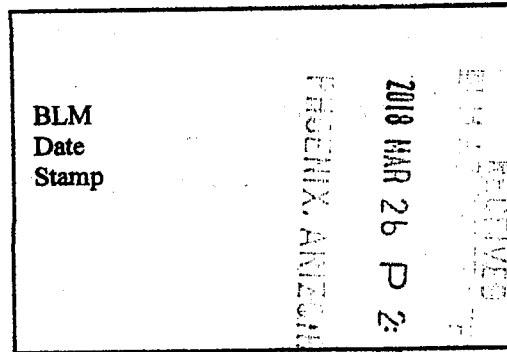
State NV Zip 89048 being duly sworn, depose and say that I am a citizen of the United States, more than eighteen years of age, and that all of the facts set forth in this affidavit, subject to the provisions and penalties of 18 U.S.C. 1001 pertaining to the filing of false, fictitious, or fraudulent statements with the United States, are true and correct according to the best of my knowledge, information and belief.

4. Owner's name and address (If not shown in Items 1-3 above).
FAYE M. Roberts

5. That I am personally acquainted with the mining claim(s). The work and improvements were made by and at the expense of the owner(s) of said claim(s). Said contiguous group of claims, listed on this document, are situated in the HOST BASIN (optional) Mining District; MOHAVE County, Arizona.



Line No.	AMC NUMBER	CLAIM/SITE NAME	COUNTY RECORDER DATA (If available)	TWP	RNG	SEC
1	338324	FAYRO #97	2/14/11 PAGE 1 & 2	29N	17W	18
2	2154	FAYRO #1	"	29N	17W	18
3	2156	Yellow Nugget	"	29N	17W	18
4	8580	Golden Miss-Fit	"	29N	17W	18
5	92863	FAYRO #2	"	29N	17W	18
6	92865	FAYRO #4	"	29N	17W	18



7	92866	FAYRO # 5	2-14-11 Page 1+2	29N	17W	18
8	97287	GOLDEN FINK	"	29N	17W	18
9	349366	FAYRO # 6	"	29N	17W	18
10	344095	FAYRO # 3	"	29N	17W	18

6. That between the dates starting at 12 o'clock noon on September 1, 20 17 and ending at 12 o'clock noon on September 1, 20 18 at least \$ 50,000.00 dollars worth of work and improvements were done and performed upon said claim(s) or upon one or more of a contiguous group of claims for the benefit of all, wholly or partly outside of a contiguous group of claims for the benefit of all, not including the location work.

7. That the following persons were employed to perform the work and improvements described herein: _____

PAUL ROBERTS, FAYE ROBERTS, DWAYNE WATSON, LARRY ROBERTS, DAVID ROBERTS, WHITE WATER MINING etc.

8. That the work and improvements performed were: WATCHMAN, MAINTENANCE OF ROADS

ASSESSMENT WORK, BUILDINGS, MEALS, MINING MACHINE CONSTRUCTION

STOCK PILE ORE, WATER STORAGE


9. Dated: 2-26-18 Signature: Paul S. Roberts

SUBSCRIBED AND SWORN TO before me, a Notary Public, this 26th day of February 20 18

By: Paul Lawrence Roberts

Notary Public A True

My Commission Expires 07-11-19



Bureau of Land Management
Arizona State Office
www.blm.gov/az

No. of Claims: _____ x \$10 = _____
 Check No.: _____ Init. _____
 Receipt No.: _____
 For BLM Use Only

2
FEE# 2018010601

OFFICIAL RECORDS
OF MOHAVE COUNTY
KRISTI BLAIR,
COUNTY RECORDER



03/02/2018 03:43 PM Fee: \$10.00

PAGE: 1 of 2

WHEN RECORDED RETURN TO:

PAUL L ROBERTS
700 AMARILLO AVE
PAHRUMP NV 89048

MAINTENANCE FEE WAIVER CERTIFICATION

PHOENIX, ARIZONA

2018 MAR 26 P 2:06

RECEIVED
ELM STREET OFFICE

✓



FEE# 2018010599

WHEN RECORDED RETURN TO:

PAUL L ROBERTS
700 AMARILLO AVE
PAHRUMP NV 89048

OFFICIAL RECORDS
OF MOHAVE COUNTY
KRISTI BLAIR,
COUNTY RECORDER



03/02/2018 03:43 PM Fee: \$10.00

PAGE: 1 of 2

MAINTENANCE FEE WAIVER CERTIFICATION

PHOENIX, ARIZONA

2018 MAR 26 P 2:06

RECEIVED
PHOENIX OFFICE

LN .

2

FEE# 2018010600

WHEN RECORDED RETURN TO:

PAUL L ROBERTS
700 AMARILLO AVE
PAHRUMP NV 89048

OFFICIAL RECORDS
OF MOHAVE COUNTY
KRISTI BLAIR,
COUNTY RECORDER



03/02/2018 03:43 PM Fee: \$10.00

PAGE: 1 of 2

MAINTENANCE FEE WAIVER CERTIFICATION

RECEIVED
2018 MAR 26 P 2:07
PHOENIX, ARIZONA

LN

Mr. & Mrs. Paul Roberts
700 W. Amarillo Ave.
Pahrump, NV 89048-5511

CERTIFIED MAIL



7015 1520 0000 2793 3968



1000



85004

U.S. POSTAGE
PAID
PAHRUMP, NV
89048
MAR 23, 18
AMOUNT

\$7.62

R2304W120958-15

RECEIVED

2018 MAR 26 P 2:00

PHOENIX, ARIZONA

U.S. Dept of Interior
BLM

ARIZONA STATE OFFICE
1 North Central Ave, Suite 800
Phoenix, AZ.

85004

United States Department of the Interior
Bureau of Land Management
 DIV OF LANDS, MINRLS & ENERGY
 ONE N CENTRAL AVE
 PHOENIX, AZ 85004 -4427
 Phone: 602-417-9200

Receipt

No: 4122046

Transaction #: 4235570	
Date of Transaction: 03/27/2018	
CUSTOMER:	
PAUL ROBERTS 700 W AMARILLO AVE PAHRUMP, NV 89048-5511 US	

LINE #	QTY	DESCRIPTION	REMARKS	UNIT PRICE	TOTAL
1	1.00	LOCATABLE MINERALS / MINING CLAIMS- NOT NEW-UNADJUD, ONE AUTH NO. ONLY / MINING CLAIM MONEY RECEIVED CASES: AMC349366/\$200.00	POL 2018/22 <i>JP</i>	- n/a -	200.00
TOTAL:					\$200.00

PAYMENT INFORMATION			
1	AMOUNT:	200.00	POSTMARKED: N/A
	TYPE:	CHECK	RECEIVED: 03/26/2018*
	CHECK NO:	7866	
	NAME:	ROBERTS, PAUL 700 W AMARILLO AVE PAHRUMP NV 89048-5511 US	

REMARKS

This receipt was generated by the automated BLM Collections and Billing System and is a paper representation of a portion of the official electronic record contained therein.

**DEPARTMENT OF THE INTERIOR
BUREAU OF LAND MANAGEMENT
MINING CLAIMS**

**MC Customer Information - With Serial No. and Claim Name
ACTIVE CLAIMS**

Admin State: AZ

Geo State: AZ

LAGHA BARBARA
3391 W HARDY LN
PAHRUMP, NV 89048-2816

CUSTOMER ID: 2375376

<u>Serial No.</u>	<u>Claim Name/Number</u>	<u>Lead Serial No.</u>	<u>Disposition</u>
AMC430259	FAYRO # 14A	AMC430259	ACTIVE
AMC430260	FAYRO # 14B	AMC430259	ACTIVE
AMC430261	FAYRO # 15A	AMC430259	ACTIVE
AMC430262	FAYRO # 15B	AMC430259	ACTIVE
AMC430263	FAYRO # 16A	AMC430259	ACTIVE
AMC430264	FAYRO # 16B	AMC430259	ACTIVE
AMC430265	FAYRO # 17C	AMC430259	ACTIVE

Number of ACTIVE cases: 7

ROBERTS CYNTHIA L
1140 JANET LN
PAHRUMP, NV 89060-3234

CUSTOMER ID: 2281463

<u>Serial No.</u>	<u>Claim Name/Number</u>	<u>Lead Serial No.</u>	<u>Disposition</u>
AMC396451	FAYRO 98A	AMC396451	ACTIVE
AMC430259	FAYRO # 14A	AMC430259	ACTIVE
AMC430260	FAYRO # 14B	AMC430259	ACTIVE
AMC430261	FAYRO # 15A	AMC430259	ACTIVE
AMC430262	FAYRO # 15B	AMC430259	ACTIVE
AMC430263	FAYRO # 16A	AMC430259	ACTIVE
AMC430264	FAYRO # 16B	AMC430259	ACTIVE
AMC430265	FAYRO # 17C	AMC430259	ACTIVE

Number of ACTIVE cases: 8

ROBERTS DAVID G
1140 JANET LN
PAHRUMP, NV 89060-3234

CUSTOMER ID: 2118598

<u>Serial No.</u>	<u>Claim Name/Number</u>	<u>Lead Serial No.</u>	<u>Disposition</u>
AMC349366	FAYRO #6	AMC349366	ACTIVE
AMC357119	BLUEBIRD	AMC357119	ACTIVE
AMC396451	FAYRO 98A	AMC396451	ACTIVE
AMC430259	FAYRO # 14A	AMC430259	ACTIVE
AMC430260	FAYRO # 14B	AMC430259	ACTIVE
AMC430261	FAYRO # 15A	AMC430259	ACTIVE
AMC430262	FAYRO # 15B	AMC430259	ACTIVE
AMC430263	FAYRO # 16A	AMC430259	ACTIVE
AMC430264	FAYRO # 16B	AMC430259	ACTIVE
AMC430265	FAYRO # 17C	AMC430259	ACTIVE

Number of ACTIVE cases: 10

ROBERTS FAYE M
700 AMARILLO AVE
PAHRUMP, NV 89048-5511

CUSTOMER ID: 61652

<u>Serial No.</u>	<u>Claim Name/Number</u>	<u>Lead Serial No.</u>	<u>Disposition</u>
AMC2154	FAYRO #1 40 ACRES	AMC2154	ACTIVE
AMC2156	YELLOW NUGGET 40ACRES	AMC2154	ACTIVE
AMC338324	FAYRO 97 30 ACRES	AMC338324	ACTIVE

**DEPARTMENT OF THE INTERIOR
BUREAU OF LAND MANAGEMENT
MINING CLAIMS**

**MC Customer Information - With Serial No. and Claim Name
ACTIVE CLAIMS**

<u>Serial No.</u>	<u>Claim Name/Number</u>	<u>Lead Serial No.</u>	<u>Disposition</u>
AMC344095	FAYRO #3 40 ACRES	AMC344095	ACTIVE
AMC8580	GOLDEN MISS FIT 40 ACRES	AMC8580	ACTIVE
AMC92863	FAYRO #2 40	AMC92863	ACTIVE
AMC92865	FAYRO #4 30	AMC92863	ACTIVE
AMC92866	FAYRO #5 40	AMC92863	ACTIVE
AMC97287	GOLDEN FINK 40	AMC97284	ACTIVE

Number of ACTIVE cases: 9

**ROBERTS IAN M
1140 JANET LN
PAHRUMP, NV 89060-3234**

CUSTOMER ID: 2281462

<u>Serial No.</u>	<u>Claim Name/Number</u>	<u>Lead Serial No.</u>	<u>Disposition</u>
AMC396451	FAYRO 98A	AMC396451	ACTIVE

Number of ACTIVE cases: 1

**ROBERTS LARRY W
3391 W HARDY LN
PAHRUMP, NV 89048-2816**

CUSTOMER ID: 61708

<u>Serial No.</u>	<u>Claim Name/Number</u>	<u>Lead Serial No.</u>	<u>Disposition</u>
AMC338325	FAYRO 98	AMC338324	ACTIVE
AMC339088	FAYRO #17A	AMC339088	ACTIVE
AMC430259	FAYRO # 14A	AMC430259	ACTIVE
AMC430260	FAYRO # 14B	AMC430259	ACTIVE
AMC430261	FAYRO # 15A	AMC430259	ACTIVE
AMC430262	FAYRO # 15B	AMC430259	ACTIVE
AMC430263	FAYRO # 16A	AMC430259	ACTIVE
AMC430264	FAYRO # 16B	AMC430259	ACTIVE
AMC430265	FAYRO # 17C	AMC430259	ACTIVE

Number of ACTIVE cases: 9

**ROBERTS PAUL L
700 AMARILLO AVE
PAHRUMP, NV 89048-5511**

CUSTOMER ID: 61786

<u>Serial No.</u>	<u>Claim Name/Number</u>	<u>Lead Serial No.</u>	<u>Disposition</u>
AMC2154	FAYRO #1 40 ACRES	AMC2154	ACTIVE
AMC2156	YELLOW NUGGET 40 ACRES	AMC2154	ACTIVE
AMC338324	FAYRO 97 30 ACRES	AMC338324	ACTIVE
AMC344095	FAYRO #3 40 ACRES	AMC344095	ACTIVE
AMC8580	GOLDEN MISS FIT 40 ACRES	AMC8580	ACTIVE
AMC92863	FAYRO #2 40	AMC92863	ACTIVE
AMC92865	FAYRO #4 30	AMC92863	ACTIVE
AMC92866	FAYRO #5 40	AMC92863	ACTIVE
AMC97287	GOLDEN FINK 40	AMC97284	ACTIVE

Number of ACTIVE cases: 9

UNITED STATES
DEPARTMENT OF THE INTERIOR
BUREAU OF LAND MANAGEMENT

19

[Handwritten signature]

430259
339088
338324

MAINTENANCE FEE WAIVER CERTIFICATION

FORM APPROVED
OMB NO. 1004-0114
Expires: October 31, 2016

SEE INSTRUCTIONS ON PAGE 2

- This small miner waiver is filed for the assessment year beginning on September 1, 2018 and ending on September 1, 2019.
- The undersigned and all related parties owned ten or fewer mining claims, mill, or tunnel sites located and maintained on Federal lands in the United States of America on September 1, 2018.
- The undersigned have performed the assessment work required by law for each mining claim listed prior to filing this waiver and understand that by filing this form, the undersigned must file an affidavit of assessment work with the Bureau of Land Management (BLM) by the December 30th following the filing of this waiver.
- The undersigned understand that if the assessment work obligation has not yet come due under 30 U.S.C. 28 (for those claims in their first assessment year only), a notice of intent to hold reciting this condition must be recorded by the December 30th following the filing of this waiver.
- The undersigned understand that mill and tunnel sites may also be listed on this waiver and be waived from payment of the maintenance fee, and that a notice of intent to hold for these sites is required to be filed with the BLM by the December 30th following the filing of this waiver.
- The undersigned understand and acknowledge that pursuant to 43 U.S.C. 1212 and 18 U.S.C. 1001, the filing or recording of a false, fictitious, or fraudulent document with the BLM may result in a fine of up to \$250,000, a prison term not to exceed five years, or both.
- The mining claims, mill or tunnel sites for which this waiver from payment of the maintenance fees is requested are:

CLAIM OR SITE NAME	BLM RECORDATION SERIAL NUMBER
1. Fayro #14A ✓	AMC 430259
2. Fayro #14B	AMC 430260
3. Fayro #15A	AMC 430261
4. Fayro #15B	AMC 430262
5. Fayro #16A	AMC 430263
6. Fayro #16B	AMC 430264
7. Fayro #17C	AMC 430265
8. Fayro #17A	AMC 339088
9. Fayro #98	AMC 338325
10.	

RECEIVED
 BLM / ASSESSMENT OFFICE
 PHOENIX, ARIZONA
 2018 MAR 26 P 2:01

The owner(s) (claimants) of the above mining claims and sites are:

Larry W. Roberts

(Owner's Name - Please Print)

[Handwritten Signature]
(Owner's Signature)

3391 Hardy Ln

(Owner's Mailing Address)

Pahrump

(City)

NV

(State)

89048

(Zip Code)

Barbara Lagha

(Owner's Name - Please Print)

[Handwritten Signature]
(Owner's Signature)

3391 Hardy Ln

(Owner's Mailing Address)

Pahrump

(City)

NV

(State)

89048

(Zip Code)

David G. Roberts

(Owner's Name - Please Print)

[Handwritten Signature]
(Owner's Signature)

1140 Janet Ln

(Owner's Mailing Address)

Pahrump

(City)

NV

(State)

89060

(Zip Code)

Cynthia Roberts

(Owner's Name - Please Print)

[Handwritten Signature]
(Owner's Signature)

1140 Janet Ln

(Owner's Mailing Address)

Pahrump

(City)

NV

(State)

89060

(Zip Code)

(Continued on page 2)

CURRENT WAIVER FORM RCV'D 11/19/2018.
[Handwritten initials]

ENTERED
SEP 07 2018
[Handwritten signature]

[Handwritten initials]

19

MAINTENANCE FEE WAIVER CERTIFICATION

[Handwritten initials]

FORM APPROVED
OMB NO. 1004-0114
Expires: January 31, 2020

SEE INSTRUCTIONS ON PAGE 2

- This small miner waiver is filed for the assessment year beginning on September 1, 2018 and ending on September 1, 2019.
- The undersigned and all related parties owned ten or fewer mining claims, mill, or tunnel sites located and maintained on Federal lands in the United States of America on September 1, 2018.
- The undersigned have performed the assessment work required by law for each mining claim listed prior to filing this waiver and understand that by filing this form, the undersigned must file an affidavit of assessment work with the Bureau of Land Management (BLM) by the December 30th following the filing of this waiver.
- The undersigned understand that if the assessment work obligation has not yet come due under 30 U.S.C. 28 (for those claims in their first assessment year only), a notice of intent to hold reciting this condition must be recorded by the December 30th following the filing of this waiver.
- The undersigned understand that mill and tunnel sites may also be listed on this waiver and be waived from payment of the maintenance fee, and that a notice of intent to hold for these sites is required to be filed with the BLM by the December 30th following the filing of this waiver.
- The undersigned understand and acknowledge that pursuant to 43 U.S.C. 1212 and 18 U.S.C. 1001, the filing or recording of a false, fictitious or fraudulent document with the BLM may result in a fine of up to \$250,000, a prison term not to exceed five years, or both.
- The mining claims, mill or tunnel sites for which this waiver from payment of the maintenance fees is requested are:

RECEIVED
 BUREAU OF LAND MANAGEMENT
 PHOENIX, ARIZONA
 NOV 19 P 2:56

CLAIM OR SITE NAME	BLM RECORDATION SERIAL NUMBER
1. <u>FAYRO # 14 A</u>	<u>AMC 430259</u>
2. <u>FAYRO # 14 B</u>	<u>AMC 430260</u>
3. <u>FAYRO # 15 A</u>	<u>AMC 430261</u>
4. <u>FAYRO # 15 B</u>	<u>AMC 430262</u>
5. <u>FAYRO # 16 A</u>	<u>AMC 430263</u>
6. <u>FAYRO # 16 B</u>	<u>AMC 430264</u>
7. <u>FAYRO # 17 C</u>	<u>AMC 430265</u>
8. <u>FAYRO # 17 A</u>	<u>AMC 339088</u>
9. <u>FAYRO # 98</u>	<u>AMC 338325</u>
10.	

The owner(s) (claimants) of the above mining claims and sites are:

LARRY W. ROBERTS
(Owner's Name - Please Print)

Larry W. Roberts
(Owner's Signature)

3391 HARDY LN.
(Owner's Mailing Address)

PAHRUMP NV 89048
(City) (State) (Zip Code)

BARBARA LAGHA
(Owner's Name - Please Print)

Barbara Lagha
(Owner's Signature)

3391 HARDY LN.
(Owner's Mailing Address)

PAHRUMP NV 89048
(City) (State) (Zip Code)

DAVID G. ROBERTS
(Owner's Name - Please Print)

David Roberts
(Owner's Signature)

1140 JANET LN.
(Owner's Mailing Address)

PAHRUMP NV 89060
(City) (State) (Zip Code)

CYNTHIA ROBERTS
(Owner's Name - Please Print)

Cynthia Roberts
(Owner's Signature)

1140 JANET LN.
(Owner's Mailing Address)

PAHRUMP NV 89060
(City) (State) (Zip Code)

(Owner's Name - Please Print)	(Owner's Signature)		
(Owner's Mailing Address)	(City)	(State)	(Zip Code)

(Owner's Name - Please Print)	(Owner's Signature)		
(Owner's Mailing Address)	(City)	(State)	(Zip Code)

(Owner's Name - Please Print)	(Owner's Signature)		
(Owner's Mailing Address)	(City)	(State)	(Zip Code)

(Owner's Name - Please Print)	(Owner's Signature)		
(Owner's Mailing Address)	(City)	(State)	(Zip Code)

BLM VALLEJO DISTRICT
 RECEIVED
 SEP 19 10 56 AM '11
 PHOENIX, ARIZONA

18 U.S.C. 1001 and 43 U.S.C. 1212 make it a crime for any person knowingly and willfully to make to any department or agency of the United States any false, fictitious or fraudulent statements or representations as to any matter within its jurisdiction.

INSTRUCTIONS

1. This certification is made under the provisions of 43 U.S.C. § 1744 and 30 U.S.C. §28-28k and the regulations thereunder (43 CFR Part 3830).
2. The claimant(s) must fill in the dates in paragraph 1 for the beginning and ending of the assessment year for which this waiver is sought.
3. The claimant(s) must fill in the date in paragraph 2 for the beginning of the assessment year for which this waiver is sought.
4. All claim and site names and BLM serial numbers must be listed for the mining claims, mill sites, and tunnel sites for which the waiver is sought.
5. All owners of the mining claims, mill sites, and tunnel sites and their addresses must be given.
6. This waiver form must be signed by all the claimants or their designated agent, in original form. If an agent is designated, a notarized designation of agent, signed by all of the claimants with proper address given, must be submitted with this waiver.
7. This form must be filed no later than September 1st for the upcoming assessment year in the BLM State Office where the mining claims or sites are recorded, or the waiver cannot be granted by the BLM. (Example: To obtain a waiver for the assessment year 2012, which begins on September 1, 2011, you must qualify for and file for a waiver no later than September 1, 2011, in the proper BLM State Office.)
8. For all mining claims which require assessment work, you must record an affidavit of labor on or before the December 30th immediately following the filing of this waiver. For all other mining claims or sites waived, you must record a notice of intent to hold on or before the December 30th immediately following the filing of this waiver.
9. Mill and tunnel sites may also be listed on this waiver and be waived from payment of the maintenance fee. A notice of intent to hold for these sites is required to be filed by the December 30th following the filing of this waiver.

FOR OFFICIAL USE ONLY

RECEIVED
BLM STATE OFFICE
2011 NOV 19 P 2:56
PHOENIX, ARIZONA



United States Department of the Interior

BUREAU OF LAND MANAGEMENT

Arizona State Office

One North Central Avenue, Suite 800

Phoenix, Arizona 85004-4427

www.blm.gov/az/

OCT 10 2018



PHOENIX, ARIZONA

2018 NOV 19 P 2:56

RECEIVED
BLM AZ STATE OFFICE

In Reply Refer To:

3800 (9200) RM

AMC338324, AMC339088, AMC430259

CERTIFIED MAIL - RETURN RECEIPT REQUESTED No. 9214 8901 9403 8373 6881 04

NOTICE

LARRY ROBERTS AND BARBARA LAGHA	:	This Notice Affects Those Claims
3391 W HARDY LN	:	Shown in the Block Below.
PAHRUMP, NV 89048-2816	:	

AMC338325, AMC339088, AMC430259 - AMC430265

FAYRO #98, FAYRO #17A, FAYRO #14A, FAYRO #14B, FAYRO #15A, FAYRO #15B,
FAYRO #16A, FAYRO #16B, FAYRO #17C

Maintenance Fee Waiver Held for Rejection

This office received the Maintenance Fee Waiver Certification (waiver) for the above listed mining claim(s). The waiver is not properly completed and does not meet the annual filing requirements.

In accordance with 43 Code of Federal Regulations (CFR) 3835.10, the name, address, and original signatures of all owners of the mining claim must be included on the waiver form. Please correct the discrepancy as noted below:

The waiver was filed on a form that has expired. You must provide the waiver information on the enclosed current form.

In order to correct the defect in the waiver, per 43 CFR 3835.93, you must provide this office with the requested information within 60 days of your receipt of this notice. If you are unable to provide this information, you have the option of paying the annual maintenance fee of \$155 per claim (\$155 per 20 acres for placer claims larger than 20 acres). If we do not receive the requested corrections or the maintenance fees within the 60-day time frame, the claim(s) will be declared forfeited and closed.

Larry Robert's
3391 Hardy St,
~~Phoenix, AZ~~
PAHRUMP 89048

CERTIFIED MAIL



7016 2070 0000 3187 9272



1020

U.S. POSTAGE PAID
FCM LETTER
PAHRUMP, NV
89048
NOV 14, 18
AMOUNT

\$6.70

85004-4427

R2304W120958-21

RECEIVED
ELM AZ STATE OFFICE
2018 NOV 19 P 2:50
PHOENIX, ARIZONA

RETURN RECEIPT
REQUESTED

BLM
Arizona State office
one north central ave.
Phoenix, Arizona Suite 800
85004 4427

PLACE STICKER AT TOP OF ENVELOPE TO THE RIGHT
OF THE RETURN ADDRESS. FOLD AT DOTTED LINE

AMC 349366
396451
357119
338324
344095
2154
8580
97863
97284
339088
430259



Retail

P

US POSTAGE PAID
\$6.65

PRESS FIRMLY TO SEAL

PRIORITY MAIL
POSTAGE REQUIRED

Origin: 89048
Destination: 85004
0 Lb 3.20 Oz
Apr 15, 17
3164800320-07

1024

PRIORITY MAIL [®]2-Day

Expected Delivery Day: 04/17/2017

C041

USPS TRACKING NUMBER



9505 5100 5167 7105 1455 26

FROM:



Mr. Paul Roberts
700 Amarillo Ave.
Pahrump, NV 89048

TO:

BLM

1 NORTH CENTRAL AVE. SUITE
800

PHOENIX, AZ, 85004

*(see notes
in Roberts)*

WHEN USED INTERNATIONALLY,
A CUSTOMS DECLARATION
LABEL MAY BE REQUIRED.

RECEIVED

2017 APR 17 P 3:24

PHOENIX, ARIZONA



PS00001000014

EP14F July 2013
OD: 12.5 x 9.5

VISIT US AT USPS.COM[®]
ORDER FREE SUPPLIES ONLINE



This envelope is made from post-consumer waste. Please recycle - again.

This packaging is the property of the U.S. Postal Service[®] and is provided solely for use in sending Priority Mail[®] shipments. Misuse may be a violation of federal law. This packaging is not for resale. EP14F © U.S. Postal Service, July 2013; All rights reserved.

UNITED STATES
DEPARTMENT OF THE INTERIOR
BUREAU OF LAND MANAGEMENT

15

JMC

349366
396451
357119

MAINTENANCE FEE WAIVER CERTIFICATION

FORM APPROVED
OMB NO. 1004-0114
Expires: October 31, 2016

SEE INSTRUCTIONS ON PAGE 2

1. This small miner waiver is filed for the assessment year beginning on September 1, 2017 and ending on September 1, 2018.
2. The undersigned and all related parties owned ten or fewer mining claims, mill, or tunnel sites located and maintained on Federal lands in the United States of America on September 1, 2017.
3. The undersigned have performed the assessment work required by law for each mining claim listed prior to filing this waiver and understand that by filing this form, the undersigned must file an affidavit of assessment work with the Bureau of Land Management (BLM) by the December 30th following the filing of this waiver.
4. The undersigned understand that if the assessment work obligation has not yet come due under 30 U.S.C. 28 (for those claims in their first assessment year only), a notice of intent to hold reciting this condition must be recorded by the December 30th following the filing of this waiver.
5. The undersigned understand that mill and tunnel sites may also be listed on this waiver and be waived from payment of the maintenance fee, and that a notice of intent to hold for these sites is required to be filed with the BLM by the December 30th following the filing of this waiver.
6. The undersigned understand and acknowledge that pursuant to 43 U.S.C. 1212 and 18 U.S.C. 1001, the filing or recording of a false, fictitious, or fraudulent document with the BLM may result in a fine of up to \$250,000, a prison term not to exceed five years, or both.
7. The mining claims, mill or tunnel sites for which this waiver from payment of the maintenance fees is requested are:

CLAIM OR SITE NAME	BLM RECORDATION SERIAL NUMBER
1. Fayro #6	AMC 349366 2016 A
2. Fayro #98A	AMC 396451 100 A
3. Bluebird	AMC 357119 2016 A
4.	
5.	
6.	
7.	
8.	
9.	
10.	

RECEIVED
 2017 APR 17 P 3:25
 BUREAU OF LAND MANAGEMENT
 PHOENIX, ARIZONA

The owner(s) (claimants) of the above mining claims and sites are:

NW check
10/5

David G. Roberts ✓
 (Owner's Name - Please Print)
 1140 Janet Ln ✓
 (Owner's Mailing Address)

David G. Roberts
 (Owner's Signature)

Pahrump NV 89060
 (City) (State) (Zip Code)

8/5

Cynthia L. Roberts ✓
 (Owner's Name - Please Print)
 1140 Janet Ln
 (Owner's Mailing Address)

Cynthia L. Roberts
 (Owner's Signature)

Pahrump NV 89060
 (City) (State) (Zip Code)

1/5

Ian Roberts ✓
 (Owner's Name - Please Print)
 1140 Janet Ln
 (Owner's Mailing Address)

Ian Roberts clear Robert
 (Owner's Signature)

Pahrump NV 89060
 (City) (State) (Zip Code)

(Owner's Name - Please Print)
 (Owner's Mailing Address)

ENTERED
 AZ 483
 SEP 01 2017
 BY: *RB*

(Owner's Signature)
 (City) (State) (Zip Code)

UNITED STATES DEPARTMENT OF THE INTERIOR
BUREAU OF LAND MANAGEMENT

MC NATIONWIDE CLAIMANT LISTING
September 01, 2017

Cust	AZ CLAIMAN	National Total
ROBERTS CYNTHIA L 1140 JANET LN PAHRUMP, NV 89060-3234	8	8
ROBERTS DAVID G 1140 JANET LN PAHRUMP, NV 89060-3234	10	10
ROBERTS IAN M 1140 JANET LN PAHRUMP, NV 89060-3234	1	1

When Recorded Return Document to:

DAVID G. Roberts
1140 JANET LN
PAHRUMP NV
89060

FEE# 2017011759

396451
349366
357119

OFFICIAL RECORDS
OF MOHAVE COUNTY
KRISTI BLAIR,
COUNTY RECORDER



03/13/2017 03:13 PM Fee: \$15.00

PAGE: 1 of 2

Check here is this is a change of address.

Telephone: _____

E-mail address: Plroberts1@aol.com

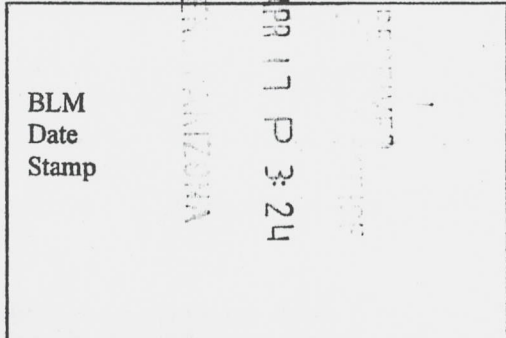
AFFIDAVIT OF PERFORMANCE OF ANNUAL WORK

1. State of Arizona, County of Mohave ss:

2. I (Name) DAVID G. Roberts

3. Reside at (Address) 1140 JANET LN

City PAHRUMP County NYC



State NV Zip 89060 being duly sworn, depose and say that I am a citizen of the United States, more than eighteen years of age, and that all of the facts set forth in this affidavit, subject to the provisions and penalties of 18 U.S.C. 1001 pertaining to the filing of false, fictitious, or fraudulent statements with the United States, are true and correct according to the best of my knowledge, information and belief.

4. Owner's name and address (If not shown in Items 1-3 above).
CYNTHIA L. Roberts, Ian Roberts, 1140 JANET LN

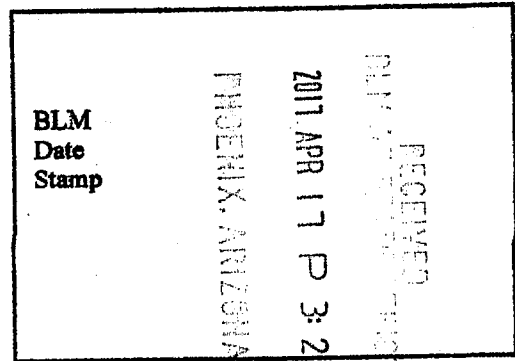
5. That I am personally acquainted with the mining claim(s). The work and improvements were made by and at the expense of the owner(s) of said claim(s). Said contiguous group of claims, listed on this document, are situated in the

West Basin (optional) Mining District; Mohave County, Arizona.

Line No.	AMC NUMBER	CLAIM/SITE NAME	COUNTY RECORDER DATA (If available)	TWP	RNG	SEC
1	396451	FAYRO #98A	Book 17398 Pg 488	29N	17W	18
2	349366	FAYRO #6	Book 3014 Pg 83	29N	17W	18
3	357119	BLUEBIRD	Book 4338 Pg 285	29N	17W	19
4						
5						
6						

over

Form: MCF108
Revised July 2014
Page 1 of 2
ENTERED
APR 19 2017
BY: Rlan



7						
8						
9						
10						

6. That between the dates starting at 12 o'clock noon on September 1, 20 16 and ending at 12 o'clock noon on September 1, 20 17 at least \$ 10,000.0 dollars worth of work and improvements were done and performed upon said claim(s) or upon one or more of a contiguous group of claims for the benefit of all, wholly or partly outside a contiguous group of claims for the benefit of all, not including the location work.


7. That the following persons were employed to perform the work and improvements described herein: DAVID G. ROBERTS, PAUL & FAYE ROBERTS, DWAYNE WATSON
WHITE WATER MINING CO

8. That the work and improvements performed were: ROAD REPAIR, MINING EQUIPMENT REPAIR, WATER DEV., PONDING, RECLAMATION, SECURITY, DISCOVERY DEV., BUILDING REPAIR & CONSTRUCTION, INSTALLATION OF MINING EQUIPMENT.

9. Dated: 3-08-17 Signature: Paul L. Roberts

SUBSCRIBED AND SWORN TO before me, a Notary Public, this 8th day of March 20 17

By: Francine K. Wood State of Nevada
Notary Public Francine K. Wood County of Nye
My Commission Expires May 12, 2020



Bureau of Land Management
Arizona State Office
www.blm.gov/az

No. of Claims: _____ x \$10 = _____
Check No.: _____ Init. _____
Receipt No.: _____
For BLM Use Only

338324

2154

8580

9286

97284

349366

344095

When Recorded Return Document to:

PAUL L. Roberts

700 AMARILLO AV

PAHRUMP NV 89048

Check here if this is a change of address.

Telephone: 702-876-3907

E-mail address: plroberts@aol.com

When Recorded Mail To: (MC)

Paul L Roberts
700 Amarillo Ave
Pahrump NV 89048


FEE# 2017011760

OFFICIAL RECORDS
OF MOHAVE COUNTY
KRISTI BLAIR,
COUNTY RECORDER



03/13/2017 03:13 PM Fee: \$15.00

PAGE: 1 of 2

AFFIDAVIT OF PERFORMANCE OF ANNUAL WORK

1. State of Arizona, County of MOHAVE ss:

2. I (Name) PAUL L. Roberts

3. Reside at (Address) 700 AMARILLO AVE.


City PAHRUMP County NYE

State NV zip 89048 being duly sworn, depose and say that I am a citizen of the United States, more than eighteen years of age, and that all of the facts set forth in this affidavit, subject to the provisions and penalties of 18 U.S.C. 1001 pertaining to the filing of false, fictitious, or fraudulent statements with the United States, are true and correct according to the best of my knowledge, information and belief.

4. Owner's name and address (If not shown in Items 1-3 above).
FAYE M. Roberts

5. That I am personally acquainted with the mining claim(s). The work and improvements were made by and at the expense of the owner(s) of said claim(s). Said contiguous group of claims, listed on this document, are situated in the

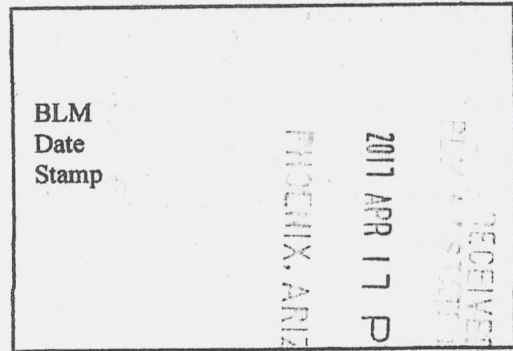
HOST BASIN (optional) Mining District; MOHAVE County, Arizona.



Line No.	AMG NUMBER	CLAIM/SITE NAME	COUNTY RECORDER DATA (If available)	TWP	RNG	SEC
1	338324	FAYRO #97	2/14/11 Page 1 & 2	29N	17W	18
2	2154	FAYRO #1	"	29N	17W	18
3	2156	Yellow Nugget	"	29N	17W	18
4	8580	Golden Miss-FIT	"	29N	17W	18
5	92863	FAYRO #2	"	29N	17W	18
6	92865	FAYRO #4	"	29N	17W	18

over

ENTERED
APR 19 2017
BY: _____



7	92866	FAYRO # 5	2-14-11 Page 1+2	29N	17W	18
8	97287	GOLDEN FINK	"	29N	17W	18
9	<u>349366</u>	FAYRO # 6	"	29N	17W	18
10	344095	FAYRO # 3	"	29N	17W	18

ALREADY ON WORK AS POL #11

Good David

6. That between the dates starting at 12 o'clock noon on September 1, 20 16 and ending at 12 o'clock noon on September 1, 20 17 at least \$ 150,000. dollars worth of work and improvements were done and performed upon said claim(s) or upon one or more of a contiguous group of claims for the benefit of all, wholly or partly outside of a contiguous group of claims for the benefit of all, not including the location work.

7. That the following persons were employed to perform the work and improvements described herein: _____

PAUL ROBERTS, FAYE ROBERTS, DWAYNE WATSON, LARRY ROBERTS, DAVID ROBERTS, WHITE WATER MINING etc.

8. That the work and improvements performed were: WATCHMAN, MAINTENANCE OF ROADS

ASSESSMENT WORK, BUILDINGS, MEALS, MINING MACHINE CONSTRUCTION
STOCK PILE ORE, WATER STORAGE

9. Dated: 3-08-17 Signature: Paul J. Robert

SUBSCRIBED AND SWORN TO before me, a Notary Public, this 8th day of March 20 17

By: Francine K. Wood State of Nevada

Notary Public Francine K. Wood County of DeW

My Commission Expires May 12, 2020



Bureau of Land Management
Arizona State Office
www.blm.gov/az

No. of Claims: _____ x \$10 = _____
 Check No.: 7676 Init. [Signature]
 Receipt No.: 3812132
 For BLM Use Only

UNITED STATES
DEPARTMENT OF THE INTERIOR
BUREAU OF LAND MANAGEMENT

[17]

2154
338324 8580
FORM APPROVED 9286
OMB NO. 1004-01149729
Expires: October 31, 2016
344095

MAINTENANCE FEE WAIVER CERTIFICATION

SEE INSTRUCTIONS ON PAGE 2

- This small miner waiver is filed for the assessment year beginning on September 1, 2017 and ending on September 1, 2018
- The undersigned and all related parties owned ten or fewer mining claims, mill, or tunnel sites located and maintained on Federal lands in the United States of America on September 1, 2017.
- The undersigned have performed the assessment work required by law for each mining claim listed prior to filing this waiver and understand that by filing this for the undersigned must file an affidavit of assessment work with the Bureau of Land Management (BLM) by the December 30th following the filing of this waiver
- The undersigned understand that if the assessment work obligation has not yet come due under 30 U.S.C. 28 (for those claims in their first assessment year only) a notice of intent to hold reciting this condition must be recorded by the December 30th following the filing of this waiver.
- The undersigned understand that mill and tunnel sites may also be listed on this waiver and be waived from payment of the maintenance fee, and that a notice of intent to hold for these sites is required to be filed with the BLM by the December 30th following the filing of this waiver.
- The undersigned understand and acknowledge that pursuant to 43 U.S.C. 1212 and 18 U.S.C. 1001, the filing or recording of a false, fictitious, or fraudulent document with the BLM may result in a fine of up to \$250,000, a prison term not to exceed five years, or both.
- The mining claims, mill or tunnel sites for which this waiver from payment of the maintenance fees is requested are:

CLAIM OR SITE NAME	BLM RECORDATION SERIAL NUMBER
1. Yellow Nugget ✓	AMC 2156 40A
2. Fayro #1	AMC 2154 40A
3. Golden Miss Fit	AMC 8580 40A
4. Fayro #2	AMC 92863 40A
5. Fayro #4	AMC 92865 30A
6. Fayro #5	AMC 92866 40A
7. Golden Fink	AMC 97287 40A
8. Fayro #97	AMC 338324 30A
9. Fayro #3	AMC 344095 40A
10.	

The owner(s) (claimants) of the above mining claims and sites are:

NW check
act

Faye M. Roberts
(Owner's Name - Please Print)

Faye M. Roberts
(Owner's Signature)

700 Amarillo Ave
(Owner's Mailing Address)

Pahrump NV 89048
(City) (State) (Zip Code)

act Paul L. Roberts
(Owner's Name - Please Print)

Paul L. Roberts
(Owner's Signature)

700 Amarillo Ave
(Owner's Mailing Address)

Pahrump NV 89048
(City) (State) (Zip Code)

(Owner's Name - Please Print)

(Owner's Signature)

(Owner's Mailing Address)

(City) (State) (Zip Code)

(Owner's Name - Please Print)

(Owner's Signature)

(Owner's Mailing Address)

(City) (State) (Zip Code)

ENTERED
Ac 483
SEP 01 2017
BY [Signature]

UNITED STATES DEPARTMENT OF THE INTERIOR
BUREAU OF LAND MANAGEMENT

MC NATIONWIDE CLAIMANT LISTING
September 01, 2017

Cust	AZ CLAIMANT	National Total
ROBERTS FAYE M 700 AMARILLO AVE PAHRUMP, NV 89048-5511	9	9
ROBERTS PAUL L 700 AMARILLO AVE PAHRUMP, NV 89048-5511	9	9

UNITED STATES
DEPARTMENT OF THE INTERIOR
BUREAU OF LAND MANAGEMENT
MAINTENANCE FEE WAIVER CERTIFICATION

16

JMC

430259
339088
338324

FORM APPROVED
OMB NO. 1004-0114
Expires: October 31, 2016

SEE INSTRUCTIONS ON PAGE 2

- This small miner waiver is filed for the assessment year beginning on September 1, 2017 and ending on September 1, 2018
- The undersigned and all related parties owned ten or fewer mining claims, mill, or tunnel sites located and maintained on Federal lands in the United States of America on September 1, 2017.
- The undersigned have performed the assessment work required by law for each mining claim listed prior to filing this waiver and understand that by filing this form, the undersigned must file an affidavit of assessment work with the Bureau of Land Management (BLM) by the December 30th following the filing of this waiver.
- The undersigned understand that if the assessment work obligation has not yet come due under 30 U.S.C. 28 (for those claims in their first assessment year only), a notice of intent to hold reciting this condition must be recorded by the December 30th following the filing of this waiver.
- The undersigned understand that mill and tunnel sites may also be listed on this waiver and be waived from payment of the maintenance fee, and that a notice of intent to hold for these sites is required to be filed with the BLM by the December 30th following the filing of this waiver.
- The undersigned understand and acknowledge that pursuant to 43 U.S.C. 1212 and 18 U.S.C. 1001, the filing or recording of a false, fictitious, or fraudulent document with the BLM may result in a fine of up to \$250,000, a prison term not to exceed five years, or both.
- The mining claims, mill or tunnel sites for which this waiver from payment of the maintenance fees is requested are:

CLAIM OR SITE NAME	BLM RECORDATION SERIAL NUMBER
1. Fayro #14A	AMC 430259 ✓ B0A
2. Fayro #14B	AMC 430260 ✓ B0A
3. Fayro #15A	AMC 430261 ✓ B0A
4. Fayro #15B	AMC 430262 ✓ B0A
5. Fayro #16A	AMC 430263 ✓ B0A
6. Fayro #16B	AMC 430264 ✓ B0A
7. Fayro #17C	AMC 430265 ✓ B0A
8. Fayro #17A	AMC 339088 ✓ 40A 1-000
9. Fayro #98	AMC 338325 ✓ B0A
10.	

339088
(Located in 1996) - no letter sent because located before 2003

The owner(s) (claimants) of the above mining claims and sites are:

NW check
9ct

Larry W. Roberts
(Owner's Name - Please Print)
3391 Hardy Ln
(Owner's Mailing Address)

Larry W. Roberts
(Owner's Signature)
Pahrump NV 89048
(City) (State) (Zip Code)

7ct

Barbara Lagha
(Owner's Name - Please Print)
3391 Hardy Ln
(Owner's Mailing Address)

Barbara Lagha
(Owner's Signature)
Pahrump NV 89048
(City) (State) (Zip Code)

10ct

David G. Roberts
(Owner's Name - Please Print)
1140 Janet Ln
(Owner's Mailing Address)

David G. Roberts
(Owner's Signature)
Pahrump NV 89060
(City) (State) (Zip Code)

8ct

Cynthia Roberts
(Owner's Name - Please Print)
1140 Janet Ln
(Owner's Mailing Address)

Cynthia Roberts
(Owner's Signature)
Pahrump NV 89060
(City) (State) (Zip Code)

(Continued on page 2)

INTERESTED
AC 483
SEP 01 2017
BY: RB

UNITED STATES DEPARTMENT OF THE INTERIOR
BUREAU OF LAND MANAGEMENT

MC NATIONWIDE CLAIMANT LISTING
September 01, 2017

Cust	AZ CLAIMANT	National Total
LAGHA BARBARA 3391 W HARDY LN PAHRUMP, NV 89048-2816	7	7
ROBERTS CYNTHIA L 1140 JANET LN PAHRUMP, NV 89060-3234	8	8
ROBERTS DAVID G 1140 JANET LN PAHRUMP, NV 89060-3234	10	10
ROBERTS LARRY W 3391 W HARDY LN PAHRUMP, NV 89048-2816	9	9

When Recorded Mail To: (MC)
Paul L Roberts
700 Amarillo Ave
Pahrump NV 89048

430259
339088
338324

When Recorded Return Document to:
FAYE M. Roberts
700 AMARILLO AV.
PAHRUMP NV
89048


FEE# 2017011761

OFFICIAL RECORDS
OF MOHAVE COUNTY
KRISTI BLAIR,
COUNTY RECORDER



03/13/2017 03:13 PM Fee: \$15.00

PAGE: 1 of 2


Check here is this is a change of address.

Telephone: 702-280-0000

E-mail address: Plroberts1@aol.com

AFFIDAVIT OF PERFORMANCE OF ANNUAL WORK

- 1. State of Arizona, County of Mohave ss:
- 2. I (Name) Larry W. Roberts
- 3. Reside at (Address) 3391 Hardy Ln



City PAHRUMP County NVC

State NV Zip 89048 being duly sworn, depose and say that I am a citizen of the United States, more than eighteen years of age, and that all of the facts set forth in this affidavit, subject to the provisions and penalties of 18 U.S.C. 1001 pertaining to the filing of false, fictitious, or fraudulent statements with the United States, are true and correct according to the best of my knowledge, information and belief.

4. Owner's name and address (If not shown in Items 1-3 above). Barbra Lagha,
DAVID Roberts, Cynthia Roberts, 1140 JANET LN,
PAHRUMP NV, 89060

5. That I am personally acquainted with the mining claim(s). The work and improvements were made by and at the expense of the owner(s) of said claim(s). Said contiguous group of claims, listed on this document, are situated in the

LOST BASIN (optional) Mining District; Mohave County, Arizona.

Line No.	AMC NUMBER	CLAIM/SITE NAME	COUNTY RECORDER DATA (if available)	TWP	RNG	SEC
1	430259	FAYRO 14A	2014046857	29N	18W	24
2	430260	FAYRO 14B	2014046858	29N	18W	24
3	430261	FAYRO 15A	2014046859	29N	18W	24
4	430262	FAYRO 15B	2014046860	29N	18W	24
5	430263	FAYRO 16A	2014046861	29N	18W	24
6	430264	FAYRO 16B	2014046862	29N	18W	24

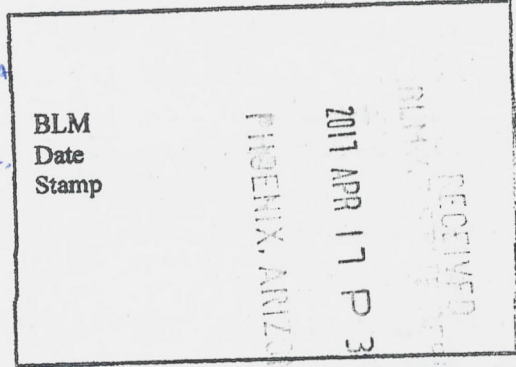
over

ENTERED
APR 19 2017
RV.

NOTE

7/11/17 I sent an Email Message at 7:58 Am.

7/11/17 9:37A I contacted Faye Roberts by telephone @ 9:37A she said she will pay the \$10⁰⁰ for Ane 338325. I transferred her to Eugene @ 9:41A to post the post on the fol. _{rs}



SHORT \$10

7	430265	FAYRO 17C	2014046863	29N	18W	24
8	339088	FAYRO 17A	BK 2691 Pg 798	29N	18W	24
9	338325	FAYRO 98	2014037938	29N	17W	18
10						

6. That between the dates starting at 12 o'clock noon on September 1, 20 16 and ending at 12 o'clock noon on September 1, 20 17 at least \$ 50,000 dollars worth of work and improvements were done and performed upon said claim(s) or upon one or more of a contiguous group of claims for the benefit of all, wholly or partly outside of a contiguous group of claims for the benefit of all, not including the location work.

7. That the following persons were employed to perform the work and improvements described herein: _____

Barry Roberts, David Roberts, Cindy Roberts, DWAYNE WATSON,
White Water Mining LLC,

8. That the work and improvements performed were: WATCHMAN, Road construction & repair,
INSTALLATION OF mining machinery, Buildings, Assessment work
meals, water powder, repair


9. Dated: 08-MAR-2017 Signature: Francine K. Wood

SUBSCRIBED AND SWORN TO before me, a Notary Public, this 8th day of March 20 17

By: Francine K. Wood State of Nevada

Notary Public Francine K. Wood County of Nevada

My Commission Expires May 12, 2020



Bureau of Land Management
Arizona State Office
www.blm.gov/az

No. of Claims: _____ x \$10 = _____
 Check No.: _____ Init. _____
 Receipt No.: _____
 For BLM Use Only



Brown, Pauline <paulinebrown@blm.gov>

FYI: PMT Required

1 message

Brown, Pauline <paulinebrown@blm.gov>
To: ploberts1@aol.com

Tue, Jul 11, 2017 at 7:58 AM

Sir,
You filed 3-Waivers and 3-Affidavit of Performance of Annual Work Forms (POL forms) for a total of 21 claims yet on 4/17/2017, you submitted a check (#7676) in the amount of \$200 (R#3812132) for the POL payment. We are lacking the payment of \$10 for AMC338325 (FAYRO 98).
Please send in a \$10 check or call BLM at 602-417-9200 (after 9am) to pay by credit card. Please tell the clerk that the Adjudicator (Pauline) has your paperwork for the POL payment. You will need to provide them with the AMC number {AMC338325}, and tell them the payment is for your POL.
If we do not receive the \$10 payment before December 30, 2017, AMC338325 will be forfeited and closed. If you have any questions, Please call me at 602-417-9360.

--
PAULINE BROWN
LAND LAW EXAMINER
BUREAU OF LAND MANAGEMENT
ARIZONA STATE OFFICE
ONE NORTH CENTRAL AVE, STE 800
PHOENIX, AZ 85004-4427
OFFICE: (602) 417-9360
FAX: (602) 417-9490
paulinebrown@blm.gov
www.blm.gov/az
<https://www.facebook.com/BLMArizona>

Customer Name Update Screen

System ID:MC

Name: ROBERTS PAUL L

Proprietor #: 61786 Renumber To:

Category: P - PRIVATE

Address: 700 AMARILLO AVE

City: PAHRUMP

State: NV

Zip: 890485511

- UNDELIVERABLE
- No Annual Reminders

Email: PPROBERTS1@AOL.COM

Phone: 702-876-3907

9:37A
7/11/17 I spoke w/ Faye Roberts + transferred the call to the P.R. to allow Faye to make the \$10⁰⁰ credit card pmt, PB Eugene accepted the transfer @ 9:41AM. PB



Gong, Eric <egong@blm.gov>

Fwd: Payment NEEDED for POL

1 message

Brown, Pauline <paulinebrown@blm.gov>

Tue, Jul 11, 2017 at 7:56 AM

To: Tina Coladonato <tcoladon@blm.gov>, Phyllis Ralley <pralley@blm.gov>, Eric Gong <egong@blm.gov>

FYI, you may receive a call from Paul or Faye Roberts (or any member of the Roberts family) today or in the near future. Please accept the \$10 payment (if paying by credit card), for the POL on AMC338325 (FAYRO 98). I have their POL's so when you receipt the payment please send the receipt to me.

Thank you kindly,

----- Forwarded message -----

From: **Brown, Pauline** <paulinebrown@blm.gov>

Date: Tue, Jul 11, 2017 at 6:59 AM

Subject: Payment NEEDED for POL

To: PBROBERTS1@aol.com

Sir,

You filed 3-Waivers and 3-Affidavit of Performance of Annual Work Forms (POL forms) for a total of 21 claims yet on 4/17/2017, you submitted a check (#7676) in the amount of \$200 (R#3812132) for the POL payment. We are lacking the payment of \$10 for AMC338325 (FAYRO 98).

Please send in a \$10 check or call BLM at 602-417-9200 (after 9am) to pay by credit card. Please tell the clerk that the Adjudicator (Pauline) has your paperwork for the POL payment. You will need to provide them with the AMC number {AMC338325}, and tell them the payment is for your POL.

If we do not receive the \$10 payment before December 30, 2017, AMC338325 will be forfeited and closed. If you have any questions, Please call me at 602-417-9360.

Regards,

--

PAULINE BROWN

LAND LAW EXAMINER

BUREAU OF LAND MANAGEMENT

ARIZONA STATE OFFICE

ONE NORTH CENTRAL AVE, STE 800

PHOENIX, AZ 85004-4427

OFFICE: (602) 417-9360

FAX: (602) 417-9490

paulinebrown@blm.gov

www.blm.gov/az

https://www.facebook.com/BLMArizona

done !!

**DEPARTMENT OF THE INTERIOR
BUREAU OF LAND MANAGEMENT
MINING CLAIMS**

Run Date/Time: 07/12/2017 04:33 PM

(LIVE) Serial Register Page

Page 1 of 1

01 10-21-1976;090STAT0090;43USC1744
Case Type 384201: PLACER CLAIM
Claim Name: FAYRO 98
Commodity :
Case Disposition: ACTIVE
Required Maintenance Fee: \$155.00

Total Acres
20.000

Serial Number
AMC338325
Lead File Number
AMC338324

Name & Address	Int Rel
ROBERTS LARRY W 3391 W HARDY LN PAHRUMP, NV 89048-2816	CLAIMANT

Mer Twp	Rng	Sec	Quadrant	District/Field Office	County
14	0290N	0170W	018	SE KINGMAN FO	MOHAVE

Act Date	Code	Action	Action Remarks	Receipt Number
02/22/1996	403	LOCATION DATE		
02/26/1996	395	RECORDATION NOTICE RECD		
07/11/2017	480	EVID OF ASSMT FILED	2017	3884691
03/10/2016	483	SMALL MINER CERT FILED	2017	
03/10/2016	480	EVID OF ASSMT FILED	2016	3513827
03/20/2015	483	SMALL MINER CERT FILED	2016	
03/20/2015	480	EVID OF ASSMT FILED	2015	3255290
01/30/2014	483	SMALL MINER CERT FILED	2015	
01/30/2014	480	EVID OF ASSMT FILED	2014	2958861
01/25/2013	483	SMALL MINER CERT FILED	2014	
02/21/2013	480	EVID OF ASSMT FILED	2013	2744734
01/13/2012	483	SMALL MINER CERT FILED	2013	
02/15/2012	480	EVID OF ASSMT FILED	2012	2517154
01/24/2011	483	SMALL MINER CERT FILED	2012	
03/11/2011	480	EVID OF ASSMT FILED	2011	2308282
01/11/2010	483	SMALL MINER CERT FILED	2011	
03/04/2010	480	EVID OF ASSMT FILED	2010	2097096
01/15/2009	483	SMALL MINER CERT FILED	2010	
03/03/2009	480	EVID OF ASSMT FILED	2009	1881284
01/07/2008	483	SMALL MINER CERT FILED	2009	
01/31/2008	480	EVID OF ASSMT FILED	2008	1648974
01/08/2007	483	SMALL MINER CERT FILED	2008	
02/08/2007	480	EVID OF ASSMT FILED	2007	1438460
01/17/2006	483	SMALL MINER CERT FILED	2007	
02/23/2006	480	EVID OF ASSMT FILED	2006	1238030
01/06/2005	483	SMALL MINER CERT FILED	2006	
04/11/2005	480	EVID OF ASSMT FILED	2005	1059345
01/26/2004	483	SMALL MINER CERT FILED	2005	
02/18/2004	480	EVID OF ASSMT FILED	2004	826407
01/06/2003	483	SMALL MINER CERT FILED	2004	
01/23/2003	480	EVID OF ASSMT FILED	2003	626013
01/07/2002	483	SMALL MINER CERT FILED	2003	

**NO WARRANTY IS MADE BY BLM
FOR USE OF THE DATA FOR
PURPOSES NOT INTENDED BY BLM**

DEPARTMENT OF THE INTERIOR
BUREAU OF LAND MANAGEMENT
MINING CLAIMS

Run Date/Time: 07/12/2017 04:33 PM

(LIVE) Serial Register Page

Page 2 of

01/28/2002	480	EVID OF ASSMT FILED	2002	438337
01/12/2001	483	SMALL MINER CERT FILED	2002	
02/01/2001	480	EVID OF ASSMT FILED	2001	253792
01/10/2000	483	SMALL MINER CERT FILED	2001	
01/10/2000	480	EVID OF ASSMT FILED	2000	
01/04/1999	483	SMALL MINER CERT FILED	2000	
01/20/1999	480	EVID OF ASSMT FILED	1999	
01/05/1998	483	SMALL MINER CERT FILED	1999	
01/26/1998	480	EVID OF ASSMT FILED	1998	
01/16/1997	483	SMALL MINER CERT FILED	1998	
01/23/1997	480	EVID OF ASSMT FILED	1997	
03/06/1996	483	SMALL MINER CERT FILED	1997	
03/25/1996	480	EVID OF ASSMT FILED	1996	
02/26/1996	482	MAINTENANCE FEE/\$100	1996	
07/11/2017	392	MONIES RECEIVED	\$10.00;1	3884691
08/11/2014	635	AMENDED LOCATION FILED	REDUCE ACRES	3098013
07/18/2014	393	DECISION/NOTICE ISSUED	PROOF OF DISCOVERY REQ	
11/15/2007	396	TRF OF INTEREST FILED	ROBERTS DAVID G	1602741
03/06/1997	396	TRF OF INTEREST FILED	ROBERTS PAUL L	
03/06/1997	396	TRF OF INTEREST FILED	ROBERTS FAYE M	
04/05/1996	396	TRF OF INTEREST FILED	ROBERTS LARRY W	
02/26/1996	501	ACCT ADV IN LEAD FILE	AMC338324;	
02/26/1996	669	LAND STATUS CHECKED		

Line Nr Remarks

NO WARRANTY IS MADE BY BLM
FOR USE OF THE DATA FOR
PURPOSES NOT INTENDED BY BLM

When Recorded Mail To:

PAUL L ROBERTS
700 AMARILLO AVE
PAHRUMP NV 89048


FEE# 2017011762

OFFICIAL RECORDS
OF MOHAVE COUNTY
KRISTI BLAIR,
COUNTY RECORDER



03/13/2017 03:13 PM Fee: \$10.00

PAGE: 1 of 2

MAINTENANCE FEE WAIVER CERTIFICATION

RECEIVED
ELM AND ASSOCIATES
2017 APR 17 P 3:25
PHOENIX, ARIZONA

ELM

When Recorded Mail To:

PAUL L ROBERTS
700 AMARILLO AVE
PAHRUMP NV 89048



FEE# 2017011763

OFFICIAL RECORDS
OF MOHAVE COUNTY
KRISTI BLAIR,
COUNTY RECORDER



03/13/2017 03:13 PM Fee: \$10.00

PAGE: 1 of 2

MAINTENANCE FEE WAIVER CERTIFICATION

RECEIVED
ELM
2017 APR 17 P 3:25
PHOENIX, ARIZONA

ELM

When Recorded Mail To:

PAUL L ROBERTS
700 AMARILLO AVE
PAHRUMP NV 89048



FEE# 2017011764

OFFICIAL RECORDS
OF MOHAVE COUNTY
KRISTI BLAIR,
COUNTY RECORDER



03/13/2017 03:13 PM Fee: \$10.00

PAGE: 1 of 2

MAINTENANCE FEE WAIVER CERTIFICATION


RECEIVED
2017 APR 17 P 3:26
PHOENIX, ARIZONA

ELM

United States Department of the Interior
Bureau of Land Management
 DIV OF LANDS, MINRLS & ENERGY
 ONE N CENTRAL AVE
 PHOENIX, AZ 85004 -4427
 Phone: 602-417-9200

Receipt

No: 3812132

Transaction #: 3919970	
Date of Transaction: 04/18/2017	
CUSTOMER:	
FAYE ROBERTS 700 AMARILLO AVE PAHRUMP, NV 89048-5511 US	

LINE #	QTY	DESCRIPTION	REMARKS	UNIT PRICE	TOTAL
1	1.00	LOCATABLE MINERALS / MINING CLAIMS- NOT NEW-UNADJUD, ONE AUTH NO. ONLY / MINING CLAIM MONEY RECEIVED CASES: AMC338324/\$200.00	POL 2017/22 WAV	- n/a -	200.00
TOTAL:					\$200.00

PAYMENT INFORMATION			
1	AMOUNT:	200.00	POSTMARKED: 04/15/2017
	TYPE:	CHECK	RECEIVED: 04/17/2017
	CHECK NO:	7676	
	NAME:	ROBERTS, FAYE 700 AMARILLO AVE PAHRUMP NV 89048-5511 US	

REMARKS
22 ON POL / 21 AMC NUMBERS ON WAIVER / CHECK FOR \$200 - <i>Missing 1-POL PMT. pm</i>

This receipt was generated by the automated BLM Collections and Billing System and is a paper representation of a portion of the official electronic record contained therein.

PMT REC'D ON 7/11/17 (R#3884691) pm

United States Department of the Interior
Bureau of Land Management
 DIV OF LANDS, MINRLS & ENERGY
 ONE N CENTRAL AVE
 PHOENIX, AZ 85004 -4427
 Phone: 602-417-9200

Receipt

No: 3884691

Transaction #: 3993874	
Date of Transaction: 07/11/2017	
CUSTOMER: ENTERED JUL 12 2017	
FAYE ROBERTS 700 AMARILLO AVE PAHRUMP, NV 89048-5511 US	

AC 480

PB

LINE #	QTY	DESCRIPTION	REMARKS	UNIT PRICE	TOTAL
1	1.00	LOCATABLE MINERALS / MINING CLAIMS- NOT NEW-UNADJUD, ONE AUTH NO. ONLY / MINING CLAIM MONEY RECEIVED CASES: AMC338325/\$10.00	2017 POL (1 ONLY)	- n/a -	10.00
TOTAL:					\$10.00

PAYMENT INFORMATION			
NOTE: Items will appear on credit card statement as "Bureau of Land Mgmt CO".			
1	AMOUNT:	10.00	POSTMARKED: N/A
	TYPE:	CREDIT CARD	RECEIVED: 07/11/2017
	NAME:	ROBERTS, FAYE 700 AMARILLO AVE PAHRUMP NV 89048-5511 US	
	CARD NO:	XXXXXXXXXXXX1847	AUTH CODE: 07491C
	NAME ON CARD:	FAYE ROBERTS	
	EXPIRES:	02/2019	
	SIGNATURE:		

REMARKS
<i>POL FORM WAS RECEIVED ON 4/11/2017. PB</i>

This receipt was generated by the automated BLM Collections and Billing System and is a paper representation of a portion of the official electronic record contained therein.

UNITED STATES
DEPARTMENT OF THE INTERIOR
BUREAU OF LAND MANAGEMENT
MAINTENANCE FEE WAIVER CERTIFICATION

10

Adh

Amc 430259

338324

339088

FORM APPROVED

OMB NO. 1004-0114

Expires: October 31, 2016

SEE INSTRUCTIONS ON PAGE 2

- This small miner waiver is filed for the assessment year beginning on September 1, 2016 and ending on September 1, 2017.
- The undersigned and all related parties owned ten or fewer mining claims, mill, or tunnel sites located and maintained on Federal lands in the United States of America on September 1, 2016.
- The undersigned have performed the assessment work required by law for each mining claim listed prior to filing this waiver and understand that by filing this form, the undersigned must file an affidavit of assessment work with the Bureau of Land Management (BLM) by the December 30th following the filing of this waiver.
- The undersigned understand that if the assessment work obligation has not yet come due under 30 U.S.C. 28 (for those claims in their first assessment year only), a notice of intent to hold reciting this condition must be recorded by the December 30th following the filing of this waiver.
- The undersigned understand that mill and tunnel sites may also be listed on this waiver and be waived from payment of the maintenance fee, and that a notice of intent to hold for these sites is required to be filed with the BLM by the December 30th following the filing of this waiver.
- The undersigned understand and acknowledge that pursuant to 43 U.S.C. 1212 and 18 U.S.C. 1001, the filing or recording of a false, fictitious, or fraudulent document with the BLM may result in a fine of up to \$250,000, a prison term not to exceed five years, or both.
- The mining claims, mill or tunnel sites for which this waiver from payment of the maintenance fees is requested are:

CLAIM OR SITE NAME	BLM RECORDATION SERIAL NUMBER
1. Fayro #14A	AMC 430259
2. Fayro #14B	AMC 430260
3. Fayro #15A	AMC 430261
4. Fayro #15B	AMC 430262
5. Fayro #16A	AMC 430263
6. Fayro #16B	AMC 430264
7. Fayro #17C	AMC 430265
8. Fayro #17A	AMC 339088
9. Fayro #98	AMC 338325
10.	

RECEIVED
BLM STATE OFFICE
2016 MAR 10 PD 3:20
PHOENIX ARIZONA

The owner(s) (claimants) of the above mining claims and sites are:

Larry W. Roberts

 (Owner's Name - Please Print)
 3391 Hardy Ln

 (Owner's Mailing Address)

Larry W. Roberts

 (Owner's Signature)
 Pahrump NV 89048

 (City) (State) (Zip Code)

Barbara Lagha

 (Owner's Name - Please Print)
 3391 Hardy Ln

 (Owner's Mailing Address)

Barbara Lagha

 (Owner's Signature)
 Pahrump NV 89048

 (City) (State) (Zip Code)

David G. Roberts

 (Owner's Name - Please Print)
 1140 Janet Ln

 (Owner's Mailing Address)

David G. Roberts

 (Owner's Signature)
 Pahrump NV 89060

 (City) (State) (Zip Code)

Cynthia Roberts

 (Owner's Name - Please Print)
 1140 Janet Ln

 (Owner's Mailing Address)

Cynthia Roberts

 (Owner's Signature)
 Pahrump NV 89060

 (City) (State) (Zip Code)

(Continued on page 2)
Rec'd - 9/19/16 ORIGINAL WVR RETURNED BY THE CLAIMANT. PB
9/19/16 - REMOVED AC 247 Code from all 9-claims PB

RECEIVED
BLM STATE OFFICE
2016 SEP 19 PM 3:04
PHOENIX ARIZONA

9/PB



FEE# 2016007835

WHEN RECORDED RETURN TO:
PAUL ROBERTS
700 WEST AMARILLO AVE
PAHRUMP, NV 89048

OFFICIAL RECORDS
OF MOHAVE COUNTY
ROBERT BALLARD,
COUNTY RECORDER



02/25/2016 12:20 PM Fee: \$10.00

PAGE: 1 of 2

MAINTENANCE FEE WAIVER CERTIFICATION



PHOENIX, ARIZONA

2016 MAR 10 P 3:20

RECEIVED
BLM AZ STATE OFFICE

PHOENIX, ARIZONA

2016 SEP 19 PM 3:04

RECEIVED
BLM AZ STATE OFFICE

CCC



Ms. Faye Roberts
700 Amarillo Ave
Pahrump, NV 89048-5511

CERTIFIED MAIL



7015 0640 0004 1317 6135



1000



85004

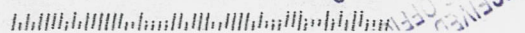
U.S. POSTAGE
PAID
PAHRUMP, NV
89048
SEP 15 16
AMOUNT
\$7.15
R2304W120098-15

RETURN RECEIPT
REQUESTED

United States Dept of the Interior
Bureau of Land Management
Arizona State Office
1 North Central Ave. Suite 800
Phoenix, Az. 85004-4427

RECEIVED
OFFICE
SEP 15 16 PM 3:02
DLM
Pauline
Brown

RECEIVED
OFFICE
SEP 15 16 PM 3:02
DLM
PHOENIX, ARIZONA



UNITED STATES
DEPARTMENT OF THE INTERIOR
BUREAU OF LAND MANAGEMENT

MAINTENANCE FEE WAIVER CERTIFICATION

10

430259
339088

FORM APPROVED
OMB NO. 1004-0114
Expires: October 31, 2016

SEE INSTRUCTIONS ON PAGE 2

338324

1. This small miner waiver is filed for the assessment year beginning on September 1, 2016 and ending on September 1, 2017.
2. The undersigned and all related parties owned ten or fewer mining claims, mill, or tunnel sites located and maintained on Federal lands in the United States of America on September 1, 2016.
3. The undersigned have performed the assessment work required by law for each mining claim listed prior to filing this waiver and understand that by filing this form, the undersigned must file an affidavit of assessment work with the Bureau of Land Management (BLM) by the December 30th following the filing of this waiver.
4. The undersigned understand that if the assessment work obligation has not yet come due under 30 U.S.C. 28 (for those claims in their first assessment year only), a notice of intent to hold reciting this condition must be recorded by the December 30th following the filing of this waiver.
5. The undersigned understand that mill and tunnel sites may also be listed on this waiver and be waived from payment of the maintenance fee, and that a notice of intent to hold for these sites is required to be filed with the BLM by the December 30th following the filing of this waiver.
6. The undersigned understand and acknowledge that pursuant to 43 U.S.C. 1212 and 18 U.S.C. 1001, the filing or recording of a false, fictitious, or fraudulent document with the BLM may result in a fine of up to \$250,000, a prison term not to exceed five years, or both.
7. The mining claims, mill or tunnel sites for which this waiver from payment of the maintenance fees is requested are:

CLAIM OR SITE NAME	BLM RECORDATION SERIAL NUMBER
1. Fayro #14A	AMC 430259
2. Fayro #14B	AMC 430260
3. Fayro #15A	AMC 430261
4. Fayro #15B	AMC 430262
5. Fayro #16A	AMC 430263
6. Fayro #16B	AMC 430264
7. Fayro #17C	AMC 430265
8. Fayro #17A	AMC 339088
9. Fayro #98	AMC 338325
10.	

The owner(s) (claimants) of the above mining claims and sites are:

Larry W. Roberts
(Owner's Name - Please Print)
 3391 Hardy Ln
(Owner's Mailing Address)

Larry W. Roberts
(Owner's Signature)
 Pahrump NV 89048
(City) (State) (Zip Code)

Barbara Lagha
(Owner's Name - Please Print)
 3391 Hardy Ln
(Owner's Mailing Address)

Barbara Lagha
(Owner's Signature)
 Pahrump NV 89048
(City) (State) (Zip Code)

David G. Roberts
(Owner's Name - Please Print)
 1140 Janet Ln
(Owner's Mailing Address)

David G. Roberts
(Owner's Signature)
 Pahrump NV 89060
(City) (State) (Zip Code)

Cynthia Roberts
(Owner's Name - Please Print)
 1140 Janet Ln
(Owner's Mailing Address)

Cynthia L. Roberts
(Owner's Signature)
 Pahrump NV 89060
(City) (State) (Zip Code)

(Continued on page 2)

ENTERED

SEP 08 2016

BY: *[Signature]*

Claimant will return the original WVR, PB

ORIGINAL WVR REC'D ON 9/19/16 PB

NWV

When Recorded Return Document to:
PAUL W. Roberts
700 AMARILLO AV
PAHRUMP NV 89048

338324
 349366 2154
 344095 8580

92863
FEE# 2016007831 97284

Check here is this is a change of address.
 Telephone: 702-876-3907
 E-mail address: pbroberts@aol.com

OFFICIAL RECORDS
 OF MOHAVE COUNTY
 ROBERT BALLARD,
 COUNTY RECORDER

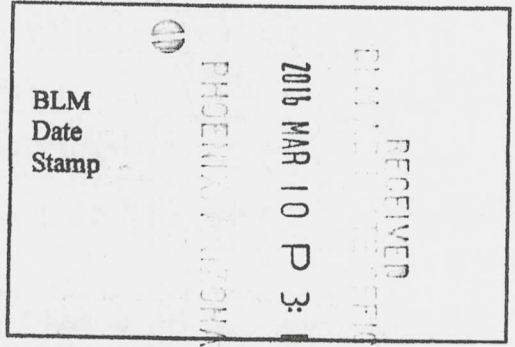


430259
 339088
 396451
 357119

02/25/2016 12:20 PM Fee: \$15.00
 PAGE: 1 of 2

AFFIDAVIT OF PERFORMANCE OF ANNUAL WORK

1. State of Arizona, County of Mohave ss:
 2. I (Name) PAUL W. Roberts
 3. Reside at (Address) 700 AMARILLO AVE.
 City PAHRUMP County NYE



State NV zip 89048 being duly sworn, depose and say that I am a citizen of the United States, more than eighteen years of age, and that all of the facts set forth in this affidavit, subject to the provisions and penalties of 18 U.S.C. 1001 pertaining to the filing of false, fictitious, or fraudulent statements with the United States, are true and correct according to the best of my knowledge, information and belief.

4. Owner's name and address (If not shown in Items 1-3 above).
FAYE M. Roberts

5. That I am personally acquainted with the mining claim(s). The work and improvements were made by and at the expense of the owner(s) of said claim(s). Said contiguous group of claims, listed on this document, are situated in the Host Basin (optional) Mining District; Mohave County, Arizona.

Line No.	AMC NUMBER	CLAIM/SITE NAME	COUNTY RECORDER DATA (If available)	TWP	RNG	SEC
1	338324	FAYRO #97	2/14/11 Page 1+2	29N	17W	18
2	2154	FAYRO #1	"	29N	17W	18
3	2156	Yellow Nugget	"	29N	17W	18
4	8580	Golden Miss-Fit	"	29N	17W	18
5	92863	FAYRO #2	"	29N	17W	18
6	92865	FAYRO #4	"	29N	17W	18

OVER

over

Rum

RECEIVED
2016 MAR 10 P 3:20
BLM
Date
Stamp

7	92866	FAYRO # 5	2-14-11 Page 1+2	29N	17W	18
8	97287	GOLDEN FINK	"	29N	17W	18
9	349366	FAYRO # 6	"	29N	17W	18
10	344095	FAYRO # 3	"	29N	17W	18

Good
DAVID

6. That between the dates starting at 12 o'clock noon on September 1, 20 15 and ending at 12 o'clock noon on September 1, 20 16 at least \$ 50,000 dollars worth of work and improvements were done and performed upon said claim(s) or upon one or more of a contiguous group of claims for the benefit of all, wholly or partly outside of a contiguous group of claims for the benefit of all, not including the location work.

7. That the following persons were employed to perform the work and improvements described herein: _____

PAUL ROBERTS, FAYE ROBERTS, DWAYNE WATSON, LARRY ROBERTS, DAVID ROBERTS, WHITE WATER MINING etc.

8. That the work and improvements performed were: WATCHMAN, MAINTENANCE OF ROADS

ASSESSMENT WORK, BUILDINGS, MEALS, MINING MACHINE CONSTRUCTION
STOCK PILE ORE, WATER STORAGE


9. Dated: 2-12-16 Signature: Faye M. Robert S

SUBSCRIBED AND SWORN TO before me, a Notary Public, this 12 day of FEBRUARY 20 16

By: MATTIE FAYE ROBERTS

Notary Public Rachel Banuelos

My Commission Expires 04.01.18

 RACHEL BANUELOS
NOTARY PUBLIC
STATE OF NEVADA
My Commission Expires: 04-01-18
Certificate No: 10-1588-14

Bureau of Land Management
Arizona State Office
www.blm.gov/az

No. of Claims: 10 x \$10 = \$100.00
Check No.: 7501 Init: [Signature]
Receipt No.: _____
For BLM Use Only

Amc 430259

When Recorded Return Document to:

FAYE M. Roberts
700 AMARILLO Av.
PAHRUMP NV
89048

FEE# 2016007833

OFFICIAL RECORDS
OF MOHAVE COUNTY
ROBERT BALLARD,
COUNTY RECORDER



02/25/2016 12:20 PM Fee: \$15.00

PAGE: 1 of 2

Check here is this is a change of address.

Telephone: 702-280-0000

E-mail address: Phroberts1@aol.com

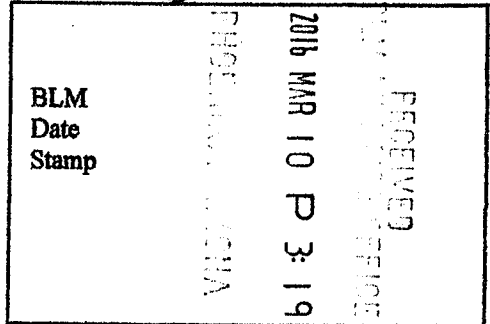
AFFIDAVIT OF PERFORMANCE OF ANNUAL WORK

1. State of Arizona, County of Mohave ss:

2. I (Name) Larry W. Roberts

3. Reside at (Address) 3391 Hardy Ln

City PAHRUMP County NVC



State NV zip 89048 being duly sworn, depose and say that I am a citizen of the United States, more than eighteen years of age, and that all of the facts set forth in this affidavit, subject to the provisions and penalties of 18 U.S.C. 1001 pertaining to the filing of false, fictitious, or fraudulent statements with the United States, are true and correct according to the best of my knowledge, information and belief.

4. Owner's name and address (If not shown in Items 1-3 above). BARBRA Lagha,
DAVID Roberts, Cynthia Roberts, 1140 JANET LN,
PAHRUMP NV, 89060

5. That I am personally acquainted with the mining claim(s). The work and improvements were made by and at the expense of the owner(s) of said claim(s). Said contiguous group of claims, listed on this document, are situated in the

Lost BASIN (optional) Mining District; Mohave County, Arizona.

Line No.	AMC NUMBER	CLAIM/SITE NAME	COUNTY RECORDER DATA (if available)	TWP	RNG	SEC
1	430259	FAYRO 14A	2014046857	29N	18W	24
2	430260	FAYRO 14B	2014046858	29N	18W	24
3	430261	FAYRO 15A	2014046859	29N	18W	24
4	430262	FAYRO 15B	2014046860	29N	18W	24
5	430263	FAYRO 16A	2014046861	29N	18W	24
6	430264	FAYRO 16B	2014046862	29N	18W	24

Form: MCF108
Revised July 2014
Page 1 of 2

OVER

RECEIVED
BLM FIELD OFFICE
2016 MAR 10 P 3:20
PHOENIX, AZ

BLM
Date
Stamp

7	430265	FAYRO 17C	2014046863	29N	18W	24
8	339088	FAYRO 17A	BK 2641 Pg 798	29N	18W	24
9	338325	FAYRO 98	2014037938	29N	17W	18
10						

6. That between the dates starting at 12 o'clock noon on September 1, 20 15 and ending at 12 o'clock noon on September 1, 20 16 at least \$ 100,000 dollars worth of work and improvements were done and performed upon said claim(s) or upon one or more of a contiguous group of claims for the benefit of all, wholly or partly outside of a contiguous group of claims for the benefit of all, not including the location work.

7. That the following persons were employed to perform the work and improvements described herein: _____

LARRY ROBERTS, DAVID ROBERTS, CINDY ROBERTS, DWAYNE WATSON,
WHITE WATER MINING CO,

8. That the work and improvements performed were: WATCHMAN ROAD CONSTRUCTION & REPAIR
INSTALLATION OF MINING MACHINERY, BUILDINGS, ASSESSMENT WORK
MEALS, WATER PUMP & REPAIR

9. Dated: 2-12-16 Signature: Faye M. Roberts

SUBSCRIBED AND SWORN TO before me, a Notary Public, this 12 day of FEBRUARY 20 16

By: MATTIE FAYE ROBERTS
Notary Public Rachel Banuelos
My Commission Expires 04-01-18

RACHEL BANUELOS
NOTARY PUBLIC
STATE OF NEVADA
My Commission Expires: 04-01-18
Certificate No: 10-1588-14

Bureau of Land Management
Arizona State Office
www.blm.gov/az

No. of Claims: 9 x \$10 = \$90.00
Check No.: 7501 Init. AR
Receipt No.: _____
For BLM Use Only

When Recorded Return Document to:
DAVID G. Roberts
1140 JANCT LN
PAHRUMP NV
89060

AMC 396451

FEE# 2016007832

349366
357119

Check here is this is a change of address.

Telephone: _____

E-mail address: Phroberts1@Aol.com

OFFICIAL RECORDS
 OF MOHAVE COUNTY
 ROBERT BALLARD,
 COUNTY RECORDER



02/25/2016 12:20 PM Fee: \$15.00

PAGE: 1 of 2

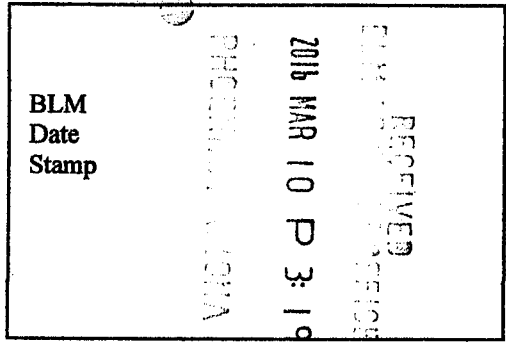
AFFIDAVIT OF PERFORMANCE OF ANNUAL WORK

1. State of Arizona, County of Mohave ss:

2. I (Name) DAVID G. Roberts

3. Reside at (Address) 1140 JANET LN

City PAHRUMP County NVC



State NV Zip 89060 being duly sworn, depose and say that I am a citizen of the United States, more than eighteen years of age, and that all of the facts set forth in this affidavit, subject to the provisions and penalties of 18 U.S.C. 1001 pertaining to the filing of false, fictitious, or fraudulent statements with the United States, are true and correct according to the best of my knowledge, information and belief.

4. Owner's name and address (If not shown in Items 1-3 above).
CYNTHIA L. Roberts, Ian Roberts, 1140 JANET LN

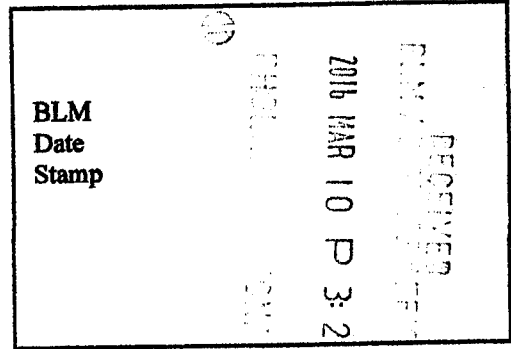
5. That I am personally acquainted with the mining claim(s). The work and improvements were made by and at the expense of the owner(s) of said claim(s). Said contiguous group of claims, listed on this document, are situated in the

West Basin (optional) Mining District; Mohave County, Arizona.

Line No.	AMC NUMBER	CLAIM/SITE NAME	COUNTY RECORDER DATA (if available)	TWP	RNG	SEC
1	396451	FAYRO #98A	Book 17398 Pg 488	29N	17W	18
2	349366	FAYRO #6	Book 3014 Pg 83	29N	17W	18
3	357119	Bluebird	Book 4338 Pg 285	29N	17W	19
4						
5						
6						

PAID TWICE
2 →

OVER over



7						
8						
9						
10						

6. That between the dates starting at 12 o'clock noon on September 1, 20 15 and ending at 12 o'clock noon on September 1, 20 16 at least \$ 1000 dollars worth of work and improvements were done and performed upon said claim(s) or upon one or more of a contiguous group of claims for the benefit of all, wholly or partly outside of a contiguous group of claims for the benefit of all, not including the location work.

7. That the following persons were employed to perform the work and improvements described herein: _____

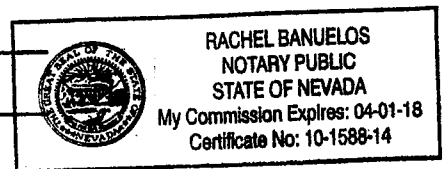
DAVID G. ROBERTS, PAUL + FAYE ROBERTS, DWAYNE WATSON
WHITE WATER MINING CO

8. That the work and improvements performed were: ROAD REPAIR, MINING EQUIPMENT REPAIR, WATER DEV., PONDING, RECLAMATION, SECURITY, DISCOVERY DEV. BUILDING REPAIR + CONSTRUCTION, INSTALLATION OF MINING EQUIPMENT.

9. Dated: 2-12-16 Signature: Faye M. Roberts

SUBSCRIBED AND SWORN TO before me, a Notary Public, this 12 day of FEBRUARY 20 16

By: MATTIE FAYE ROBERTS
 Notary Public Rachel Banuelos
 My Commission Expires 04.01.18




Bureau of Land Management
 Arizona State Office
www.blm.gov/az

No. of Claims: 3 x \$10 = \$30.00
 Check No.: 7501 Init. AR
 Receipt No.: _____
 For BLM Use Only



Mr. Paul Roberts
700 Amarillo Ave.
Pahrump, NV 89048

CERTIFIED MAIL



7015 0640 0004 1317 5992



1000



85004

U.S. POSTAGE
PAID
PAHRUMP, NV
89048
MAR 07 16
AMOUNT
\$7.67
R2304W120098-07

RECEIVED SERVICE

2016 MAR 10 P 3:19

RETURN RECEIPT
REQUESTED

B.I.M.
One N. Central ave.
Suite 800
Phoenix, Az. 85004

RETURN RECEIPT
REQUESTED

United States Department of the Interior
Bureau of Land Management
 LANDS/RECREATION & PLANNING
 ONE N CENTRAL AVE
 PHOENIX, AZ 85004 -2203
 Phone: 602-417-9200

Receipt

No: 3513827

Transaction #: 3615387	
Date of Transaction: 03/11/2016	
CUSTOMER:	
FAYE ROBERTS 700 AMARILLO AVE PAHRUMP, NV 89048-5511 US	

LINE #	QTY	DESCRIPTION	REMARKS	UNIT PRICE	TOTAL
1	1.00	LOCATABLE MINERALS / MINING CLAIMS- NOT NEW-UNADJUD, ONE AUTH NO. ONLY / MINING CLAIM MONEY RECEIVED CASES: AMC338324/\$220.00	WAIVER 2017 / POL 2016 (22)	- n/a -	220.00
TOTAL:					\$220.00

*REFUND
\$10.00
13 March
LB*

PAYMENT INFORMATION			
1	AMOUNT:	220.00	POSTMARKED: N/A
	TYPE:	CHECK	RECEIVED: 03/11/2016
	CHECK NO:	7501	
	NAME:	ROBERTS, FAYE 700 AMARILLO AVE PAHRUMP NV 89048-5511 US	

REMARKS

This receipt was generated by the automated BLM Collections and Billing System and is a paper representation of a portion of the official electronic record contained therein.

Authorized Date06/13/2016

Instructions to Accounts AZ BLM REFUND TO FAYE ROBERTS \$10.00 FOR OVERPAYMENT
ON AMC338324 RECEIPT #3513827. IO

Login ID6771

Entry Date06/13/2016

Total Amount\$10.00

430259
339088

338324

When Recorded Return Document to:
FAYC M Roberts
700 AMARILLO AVE
PAHRUMP, NV.
89048

FEE# 2015009211

OFFICIAL RECORDS
OF MOHAVE COUNTY
CAROL MEIER,
COUNTY RECORDER



03/04/2015 12:16 PM Fee: \$15.00

PAGE: 1 of 2

Check here is this is a change of address.

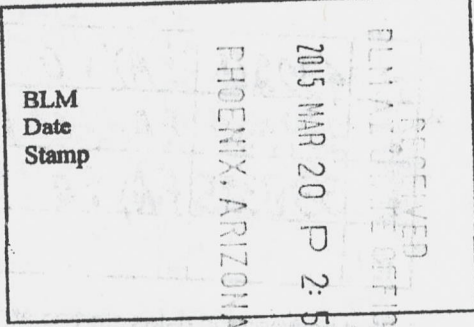
Telephone: 702-280-0000

E-mail address: Plroberts2@AOL.com
775-727-7199

AFFIDAVIT OF PERFORMANCE OF ANNUAL WORK

1. State of Arizona, County of Mohave ss:
2. I (Name) Larry W. Roberts
3. Reside at (Address) 3391 Hardy Ln

BLM
Date
Stamp



City PAHRUMP County NVC

State NV Zip 89048 being duly sworn, depose and say that I am a citizen of the United States, more than eighteen years of age, and that all of the facts set forth in this affidavit, subject to the provisions and penalties of 18 U.S.C. 1001 pertaining to the filing of false, fictitious, or fraudulent statements with the United States, are true and correct according to the best of my knowledge, information and belief.

4. Owner's name and address (if not shown in Items 1-3 above). Barbra Lagna,
David Roberts, Cynthia Roberts, 1140 Janet Ln
PAHRUMP NV 89060

5. That I am personally acquainted with the mining claim(s). The work and improvements were made by and at the expense of the owner(s) of said claim(s). Said contiguous group of claims, listed on this document, are situated in the

(optional) Mining District; _____ County, Arizona.

Line No.	AMC NUMBER	CLAIM/SITE NAME	COUNTY RECORDER DATA (If available)	TWP	RNG	SEC
1	430259	FAYRO 14A	2014046857	29N	18W	24
2	430260	FAYRO 14B	2014046858	29N	18W	24
3	430261	FAYRO 15A	2014046859	29N	18W	24
4	430262	FAYRO 15B	2014046860	29N	18W	24
5	430263	FAYRO 16A	2014046861	29N	18W	24
6	430264	FAYRO 16B	2014046862	29N	18W	24

Form: MCF108
Revised Jan. 2006
Page 1 of 2

ENTERED
MAR 24 2015
BY: Ran

over

BLM
Date
Stamp

7	430265	FAYYO 17C	2014046863	29N	18W	24
8	339088	FAYY6 17A	BK2691 P 798	29N	18W	24
9	338325	FAYYO 98	2014037938	29N	17W	18
10						

6. That between the dates starting at 12 o'clock noon on September 1, 20 14 and ending at 12 o'clock noon on September 1, 20 15 at least \$ 50,000.00 dollars worth of work and improvements were done and performed upon said claim(s) or upon one or more of a contiguous group of claims for the benefit of all, wholly or partly outside of a contiguous group of claims for the benefit of all, not including the location work:


7. That the following persons were employed to perform the work and improvements described herein: Larry Roberts, David Roberts, Cindy Roberts, Dwayne Watson,

8. That the work and improvements performed were: White Water Mining, Inc. Exploration, Removal of old Equipment & repairs, Road work, Reclamation, Supplies, Security, water dev, Watchman, mining machinery, buildings

9. Dated: 1-24-15 Signature: Paul L. Roberts

SUBSCRIBED AND SWORN TO before me, a Notary Public, this 24th day of January, 20 15

By: Paul Roberts
Notary Public Jessica Garcia



My Commission Expires 06/22/2016
State of Nevada
County of Nye
Bureau of Land Management
Arizona State Office
www.az.blm.gov

No. of Claims: 9 x \$10 = 90
Check No.: 7430 Init. AKH
Receipt No.: 3255290
For BLM Use Only

2

copy

FEE# 2015009212

OFFICIAL RECORDS
OF MOHAVE COUNTY
CAROL MEIER,
COUNTY RECORDER



03/04/2015 12:16 PM Fee: \$10.00

PAGE: 1 of 2

WHEN RECORDED MAIL TO:

Paul Roberts
700 West Amarillo Ave
Pahrump NV 89048

**MAINTENANCE FEE WAIVER
CERTIFICATION**

RECEIVED
CLERK'S OFFICE
2015 MAR 20 P 2:52
PHOENIX, ARIZONA

MMD

UNITED STATES
DEPARTMENT OF THE INTERIOR
BUREAU OF LAND MANAGEMENT
MAINTENANCE FEE WAIVER CERTIFICATION

430259
338324 339088
FORM APPROVED
OMB NO. 1004-0114
Expires: October 31, 2016

AA

SEE INSTRUCTIONS ON PAGE 2

1. This small miner waiver is filed for the assessment year beginning on September 1, 2015 and ending on September 1, 2016
2. The undersigned and all related parties owned ten or fewer mining claims, mill, or tunnel sites located and maintained on Federal lands in the United States of America on September 1, 2015
3. The undersigned have performed the assessment work required by law for each mining claim listed prior to filing this waiver and understand that by filing this form the undersigned must file an affidavit of assessment work with the Bureau of Land Management (BLM) by the December 30th following the filing of this waiver.
4. The undersigned understand that if the assessment work obligation has not yet come due under 30 U.S.C. 28 (for those claims in their first assessment year only), a notice of intent to hold reciting this condition must be recorded by the December 30th following the filing of this waiver.
5. The undersigned understand that mill and tunnel sites may also be listed on this waiver and be waived from payment of the maintenance fee, and that a notice of intent to hold for these sites is required to be filed with the BLM by the December 30th following the filing of this waiver.
6. The undersigned understand and acknowledge that pursuant to 43 U.S.C. 1212 and 18 U.S.C. 1001, the filing or recording of a false, fictitious, or fraudulent document with the BLM may result in a fine of up to \$250,000, a prison term not to exceed five years, or both.
7. The mining claims, mill or tunnel sites for which this waiver from payment of the maintenance fees is requested are:

CLAIM OR SITE NAME	BLM RECORDATION SERIAL NUMBER
1. Fayro #14A	AMC 430259
2. Fayro #14B	AMC 430260
3. Fayro #15A	AMC 430261
4. Fayro #15B	AMC 430262
5. Fayro #16A	AMC 430263
6. Fayro #16B	AMC 430264
7. Fayro #17C	AMC 430265
8. Fayro #17A	AMC 339088
9. Fayro #98	AMC 338325
10.	

BLM RECEIVED
 PHOENIX, ARIZONA
 2015 MAR 20 P 2:52

The owner(s) (claimants) of the above mining claims and sites are:

Larry W. Roberts

 (Owner's Name - Please Print)
 3391 Hardy Ln

 (Owner's Mailing Address)

Larry W. Roberts

 (Owner's Signature)
 Pahump NV 89048

 (City) (State) (Zip Code)

Barbara Lagha

 (Owner's Name - Please Print)
 3391 Hardy Ln

 (Owner's Mailing Address)

Barbara Lagha

 (Owner's Signature)
 Pahump NV 89048

 (City) (State) (Zip Code)

David G. Roberts

 (Owner's Name - Please Print)
 1140 Janet Ln

 (Owner's Mailing Address)

David G. Roberts

 (Owner's Signature)
 Pahump NV 89060

 (City) (State) (Zip Code)

Cynthia Roberts

 (Owner's Name - Please Print)
 1140 Janet Ln

 (Owner's Mailing Address)

Cynthia J Roberts

 (Owner's Signature)
 Pahump NV 89060

 (City) (State) (Zip Code)

(Continued on page 2)

D. G. Roberts POA

2

WHEN RECORDED MAIL TO:

Paul Roberts
700 West Amarillo Ave
Pahrump NV 89048



FEE# 2015009219

OFFICIAL RECORDS
OF MOHAVE COUNTY
CAROL MEIER,
COUNTY RECORDER



03/04/2015 12:16 PM Fee: \$10.00

PAGE: 1 of 2

POWER OF ATTORNEY

RECORDS SECTION
2015 MAR 20 P 2:52
PHOENIX, ARIZONA

MMD

Power of Attorney


I Cynthia Roberts


appoint and authorize Paul L. Roberts my Attorney in fact to sign in my stead all papers and documents relating to mining claims located in Mohave county, Arizona being in T29N R17W, S18 and T29N, R18W, S24 and S36.

The documents and papers shall include Location notices, Transfers of interest, Maintenance fee Waiver certification, Annual assessment work, and any papers and forms required by the Bureau of Land Management and Mohave County, Arizona.

Date 10-13-14

Cynthia Roberts

State of Nevada
County of Nye
This instrument was acknowledged before me
on 10-13-14 by Cynthia Roberts

(Notary Public)

 CHRISTOPHER MCCAWE
Notary Public State of Nevada
No. 13-12168-14
My Appt. Exp. Nov. 14, 2017

PHOENIX, ARIZONA
2015 MAR 20 P 2:52
RECEIVED

2

WHEN RECORDED MAIL TO:

Paul Roberts
700 West Amarillo Ave
Pahrump NV 89048



FEE# 2015009218

OFFICIAL RECORDS
OF MOHAVE COUNTY
CAROL MEIER,
COUNTY RECORDER



03/04/2015 12:16 PM Fee: \$10.00

PAGE: 1 of 2

POWER OF ATTORNEY

03/04/2015 12:16 PM
RECORDED & INDEXED
2015 MAR 20 P 2:52
PHOENIX, ARIZONA

MMD

COPY

Power of Attorney


I BARBARA A. LAGHA appoint and authorize Paul L. Roberts my Attorney in fact to sign in my stead all papers and documents relating to mining claims located in Mohave county, Arizona being in T29N R17W, S18 and T29N, R18W, S24 and S36.

The documents and papers shall include Location notices, Transfers of interest, Maintenance fee Waiver certification, Annual assessment work, and any papers and forms required by the Bureau of Land Management and Mohave County, Arizona.

Date 10/6/14

Barbara A Lagha

County of Nye
Signed and sworn (or affirmed) before me
on 10/6/14 by Barbara A. Lagha
Christopher McCaw



PHOENIX, ARIZONA

2015 MAR 20 P 2:52

CLERK OF SUPERIOR COURT

WHEN RECORDED MAIL TO:

Paul Roberts
700 West Amarillo Ave
Pahrump NV 89048


FEE# 2015009217

OFFICIAL RECORDS
OF MOHAVE COUNTY
CAROL MEIER,
COUNTY RECORDER



03/04/2015 12:16 PM Fee: \$10.00

PAGE: 1 of 2

POWER OF ATTORNEY

PHOENIX, ARIZONA
2015 MAR 20 P 2:52
CLERK OF SUPERIOR COURT

MMD

Power of Attorney

I LARRY W. ROBERTS appoint and authorize Paul L. Roberts my Attorney in fact to sign in my stead all papers and documents relating to mining claims located in Mohave county, Arizona being in T29N R17W, S18 and T29N, R18W, S24 and S36.


The documents and papers shall include Location notices, Transfers of interest, Maintenance fee Waiver certification, Annual assessment work, and any papers and forms required by the Bureau of Land Management and Mohave County, Arizona.

Date 06-October-2014

Larry W. Roberts

Subscribed and sworn to before me
County of Nye
Signed and sworn (or affirmed) before me
on 10/14/14 by Larry W. Roberts
Notary Public

Christopher McCaw



PHOENIX, ARIZONA

2015 MAR 20 P 2:52

CLERK OF SUPERIOR COURT

2

WHEN RECORDED MAIL TO:

Paul Roberts
700 West Amarillo Ave
Pahrump NV 89048



FEE# 2015009220

OFFICIAL RECORDS
OF MOHAVE COUNTY
CAROL MEIER,
COUNTY RECORDER



03/04/2015 12:16 PM Fee: \$10.00

PAGE: 1 of 2

POWER OF ATTORNEY

FILED
2015 MAR 20 P 2:52
PHOENIX, ARIZONA

MMD

Power of Attorney

I David Roberts appoint and authorize Paul L. Roberts my Attorney in fact to sign in my stead all papers and documents relating to mining claims located in Mohave county, Arizona being in T29N R17W, S18 and T29N, R18W, S24 and S36.

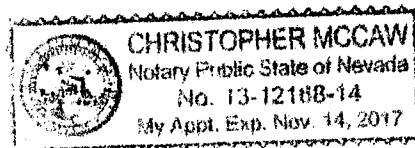
The documents and papers shall include Location notices, Transfers of interest, Maintenance fee Waiver certification, Annual assessment work, and any papers and forms required by the Bureau of Land Management and Mohave County, Arizona.

Date 10-13-14

David Roberts

State of Nevada
County of Nye
This instrument was acknowledged before me
on 10/13/14 by David Roberts

Christopher McCaw



PHOENIX, ARIZONA

2015 MAR 20 P 2:52

PHOENIX, ARIZONA

2 . . . copy

WHEN RECORDED MAIL TO:

Paul Roberts
700 West Amarillo Ave
Pahrump NV 89048


FEE# 2015009213

OFFICIAL RECORDS
OF MOHAVE COUNTY
CAROL MEIER,
COUNTY RECORDER



03/04/2015 12:16 PM Fee: \$10.00

PAGE: 1 of 2

NOTICE OF LOCATOR

RECORDED
CUM INDEX SERVICE
2015 MAR 20 P 2:52
PHOENIX, ARIZONA

MMD


To Whom It May Concern:

I Larry W. Roberts authorized and am aware that I am listed as a locator on the location notice for the following mining claims:

Fayro 14A amc 430259
Fayro 14B amc 430260
Fayro 15A amc 430261
Fayro 15B amc 430262
Fayro 16A amc 430263
Fayro 16B amc 430264
Fayro 17C amc 430265
Fayro 17A amc 339088
Fayro 98 amc 338325

I have a bona fide interest in these claims and I located the claims independently, for my own self-interest and in good faith. I certify that these claims are in no way being located for the benefit of a company, corporation, or another individual in order to gain additional acreage they are not entitled to in accordance with the law.

Date 1-29-2015



3391 Hardy Ln
Pahrump, NV 89048

PHOENIX, ARIZONA
2015 MAR 20 P 2:52
COUNTY CLERK'S OFFICE

2

WHEN RECORDED MAIL TO:

Paul Roberts
700 West Amarillo Ave
Pahrump NV 89048



FEE# 2015009214

OFFICIAL RECORDS
OF MOHAVE COUNTY
CAROL MEIER,
COUNTY RECORDER



03/04/2015 12:16 PM Fee: \$10.00

PAGE: 1 of 2

NOTICE OF LOCATOR

MMD

RECEIVED
PHOENIX, ARIZONA
2015 MAR 20 P 2:52

To Whom It May Concern:

I Barbara Lagha authorized and am aware that I am listed as a locator on the location notice for the following mining claims:

Fayro 14A amc 430259

Fayro 14B amc 430260

Fayro 15A amc 430261

Fayro 15B amc 430262

Fayro 16A amc 430263

Fayro 16B amc 430264

Fayro 17C amc 430265

I have a bona fide interest in these claims and I located the claims independently, for my own self-interest and in good faith. I certify that these claims are in no way being located for the benefit of a company, corporation, or another individual in order to gain additional acreage they are not entitled to in accordance with the law.

Date 1-29-2015

Barbara Lagha

3391 Hardy Ln
Pahrump, NV 89048

PHOENIX, ARIZONA

2015 MAR 20 P 2:52

PHOENIX, ARIZONA

2

WHEN RECORDED MAIL TO:

Paul Roberts
700 West Amarillo Ave
Pahrump NV 89048



FEE# 2015009215

OFFICIAL RECORDS
OF MOHAVE COUNTY
CAROL MEIER,
COUNTY RECORDER



03/04/2015 12:16 PM Fee: \$10.00

PAGE: 1 of 2

NOTICE OF LOCATOR

MMD

PHOENIX, ARIZONA

2015 MAR 20 P 2:53

RECEIVED
DATA SERVICES DIVISION

To Whom It May Concern:

I Cynthia Roberts authorized and am aware that I am listed as a locator on the location notice for the following mining claims:

Fayro 14A amc 430259
Fayro 14B amc 430260
Fayro 15A amc 430261
Fayro 15B amc 430262
Fayro 16A amc 430263
Fayro 16B amc 430264
Fayro 17C amc 430265
Fayro 98A amc 396451

I have a bona fide interest in these claims and I located the claims independently, for my own self-interest and in good faith. I certify that these claims are in no way being located for the benefit of a company, corporation, or another individual in order to gain additional acreage they are not entitled to in accordance with the law.

Date 1-24-2015

Cynthia J Roberts

1140 Janet Lane
Pahrump, NV 89060

PHOENIX, ARIZONA

2015 MAR 20 P. 2: 53

PHOENIX, ARIZONA

2

WHEN RECORDED MAIL TO:

Paul Roberts
700 West Amarillo Ave
Pahrump NV 89048


FEE# 2015009216

OFFICIAL RECORDS
OF MOHAVE COUNTY
CAROL MEIER,
COUNTY RECORDER



03/04/2015 12:16 PM Fee: \$10.00

PAGE: 1 of 2

NOTICE OF LOCATOR

MMD

RECEIVED
PLM & ASSOCIATED OFFICE
2015 MAR 20 P 2:53
PHOENIX, ARIZONA


To Whom It May Concern:

I David G. Roberts authorized and am aware that I am listed as a locator on the location notice for the following mining claims:

Fayro 14A amc 430259
Fayro 14B amc 430260
Fayro 15A amc 430261
Fayro 15B amc 430262
Fayro 16A amc 430263
Fayro 16B amc 430264
Fayro 17C amc 430265
Fayro 6 amc 349366
Fayro 98A amc 396451
Bluebird amc 357119

I have a bona fide interest in these claims and I located the claims independently, for my own self-interest and in good faith. I certify that these claims are in no way being located for the benefit of a company, corporation, or another individual in order to gain additional acreage they are not entitled to in accordance with the law.

Date 1-24-2015


1140 Janet Lane
Pahrump, NV 89060

PHOENIX, ARIZONA

2015 MAR 20 P 2:53

CLERK OF SUPERIOR COURT

United States Department of the Interior
Bureau of Land Management
LANDS/RECREATION & PLANNING
ONE N CENTRAL AVE
PHOENIX, AZ 85004 -2203
Phone: 602-417-9200

Receipt

No: 3255290

Transaction #: 3350627	
Date of Transaction: 03/23/2015	
CUSTOMER:	
FAYE ROBERTS 700 AMARILLO AVE PAHRUMP, NV 89048-5511 US	

LINE #	QTY	DESCRIPTION	REMARKS	UNIT PRICE	TOTAL
1	1.00	LOCATABLE MINERALS / MINING CLAIMS-NOT NEW-UNADJUD, ONE AUTH NO. ONLY / MINING CLAIM MONEY RECEIVED CASES: AMC430259/\$90.00	MAINT FEE WAIVER (9) 2016 / POL (9) 2015	- n/a -	90.00
TOTAL:					\$90.00

PAYMENT INFORMATION					
1	AMOUNT:	90.00	POSTMARKED:	03/17/2015	
	TYPE:	CHECK	RECEIVED:	03/20/2015	
	CHECK NO:	7430			
	NAME:	ROBERTS, FAYE 700 AMARILLO AVE PAHRUMP NV 89048-5511 US			

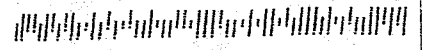
REMARKS

This receipt was generated by the automated BLM Collections and Billing System and is a paper representation of a portion of the official electronic record contained therein.


ENTERED
MAR 24 2015
BY: RAM



Pahrump, NV 89048



CERTIFIED MAIL™
7011 0470 0002 7795 3344


U.S. POSTAGE
PAID
PAHRUMP, NV
89048
MAR 17, 15
AMOUNT
\$7.61
00050997-08
1000 85004

RECEIVED
LMAC
2015 MAR 20 P 2:51
PHOENIX, ARIZONA

**RETURN RECEIPT
REQUESTED**

*Bureau of Land Management
Arizona State Office
1 North Central Ave. Suite 800
Phoenix, Az. 85004*

FIRST CLASS

NOTICE!!

These documents have been scanned!

Do not place un-scanned documents beneath this notice!

Do not remove this notice from this file!

GPO Jacket No. 560-102
Print Order 61540
Rise Business Services, LLC
Job=AZ15 5/10/2019



Box Number= AZ15030



Claim Begin-End: AMC430259-AMC430265

5 Miscellaneous



AZ15030-24

AMC429998-AMC430297

**NO
DOCUMENTS
FOUND**

NO DOCUMENTS FOUND
NO DOCUMENTS FOUND

NOTICE!!

These documents have been scanned!

Do not place un-scanned documents beneath this notice!

Do not remove this notice from this file!

GPO Jacket No. 560-102
Print Order 61540
Rise Business Services, LLC
Job=AZ15 5/10/2019



Box Number= AZ15030



Claim Begin-End: AMC430259-AMC430265

6 Location Notices-Amendments and Supporting Documents



AZ15030-24

AMC429998-AMC430297

MINING CLAIM STATUS REPORT

Data Entered: 02/13/15 Ram

MTP Checked By: 02/13/15 Ram

GEO Checked By: 02/13/15 Ram

LEAD SERIAL NUMBER: AMC 430259 thru AMC 430265

NUMBER OF CLAIMS & TYPE:

LODE
 PLACER
 ASSOCIATION PLACER
 MILL SITE
 TUNNEL SITE

CHARGES:

Location Fee @ \$37 = \$ 259.00
 Processing Fee @ \$20 = \$ 140.00
 Maintenance Fee @ \$155 = \$ 1085.00
 Add'l Maint Fee for Assoc Placer = \$ 3255.00
SUBTOTAL \$ 4739.00
 Other Fees \$ 1261.00
 Other Fees \$ _____
TOTAL \$ 6000.00

TOTAL ACREAGE: 80 Per Claim
(Placer Only)

Overpaid

NUMBER OF LOCATORS: 4

DOCUMENTS RECEIVED VIA: Over-the-Counter [] Mail [] TIMELY FILED: Yes [] No []

LEGAL DESCRIPTION: T 29N R 18W SEC 24

T _____ R _____ SEC _____

T _____ R _____ SEC _____

T _____ R _____ SEC _____

T _____ R _____ SEC _____

BLM [] FOREST SERVICE [] SUBJ TO PL 359: Yes [] No []
WILDERNESS AREA [] _____

SPLIT ESTATE: N/A [] SX [] PX [] OTHER [] _____
SRHA [] Was proper Notice filed if located on SHRA Land? Yes [] No []

RECONVEYED MINERALS ON BLM LAND REQUIRE OPENING ORDER FROM 1944 TO 1993:

Open to Entry On _____ N/A []

COMMENTS/STATUS: VOID [] PARTIALLY VOID [] PVT MINERALS [] WITHDRAWN LANDS []
OTHER [] _____

Legal descriptions do not go down to quarter-section but maps clearly show to 2 quarter section; LLD ^(to 1/4 sec) should be added through amendment.

** Association Placer notarized statements needed*
[] Claimant acknowledges that portions of the following claim(s) site(s) may be void or voidable.

Printed Name of Claimant _____ Signature of Claimant _____

*****FINAL ADJUDICATION*****

DATE 4.6.15 INITIALS Rz 4.6.15

AMC430259

3

STATE OF ARIZONA, } ss. I hereby certify that the within instrument was filed and recorded in the County of _____, 19____, at _____ In Docket No. _____ Page _____ at the request of _____

FEE# 2014046857

OFFICIAL RECORDS OF MOHAVE COUNTY CAROL MEIER, COUNTY RECORDER



10/29/2014 12:41 PM Fee: \$10.00

PAGE: 1 of 3

When recorded mail to: PAUL W. Roberts 700 AMARILLO AV. PAHRUMP NV 89048

Witness my hand and official seal. County Rec. By Deputy Rec.

NOTICE OF MINING CLAIM LOCATION

- 1. Location Amendment Relocation
2. Placer Lode Millsite Tunnelsite

3. The name and address of the Locator is WARRY W. Roberts 3391 Hardy Ln PAHRUMP NV 89048

4. The name of the claim is FAYVO #14
5. The date of the location is 10-27-2014
6. The claim is 2640 feet long and 1320 feet wide. The distance from the Location monument to each end of the claim is 1 feet in a SOUTH direction and 2639 feet in a NORTH direction.

7. The general course of the claim is from the south to the north
8. The location of the claim is in Section 27, Township 29N, Range 18W G&SRB&M, ARIZONA Mining District, MOHAVE County, Arizona.
9. If amending or relocating, the previous claim name was FAYVO #14 AMC 185940 recorded in Docket 23, Book 868 G&SRB&M Mining District, MOHAVE County, Arizona.

10. The location of the claim with reference to a natural object or permanent monument is U.S. GOV MARKET TOWN ARIZONA 524 260 miles in a north direction from KINGMAN AZ.

Table with 2 columns and 2 rows: 23 | 24, 26 | 25

Gregg rd.

Date _____

Signature of Warry W. Roberts

AMC 430259

2015 JAN 15 P 2:52


PHOENIX, ARIZONA

MAP OF MINING CLAIM LOCATION

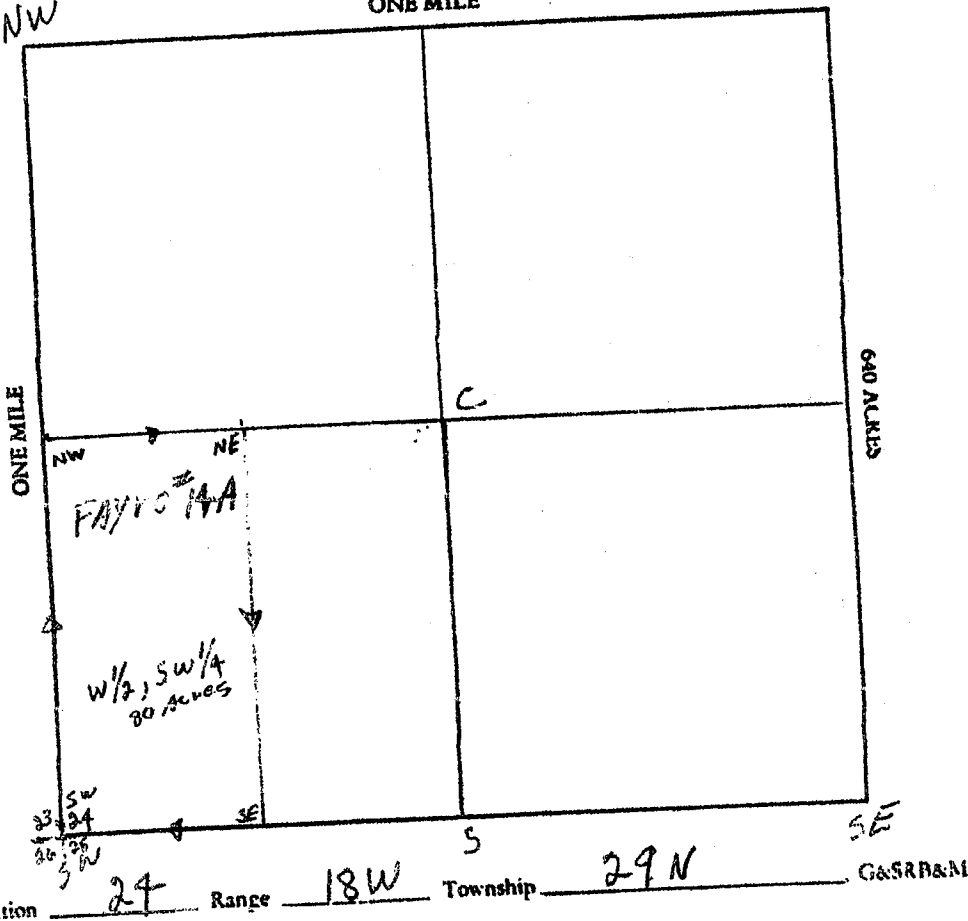
- The name of the claim is FAYRO #14A
- The SW corner of the claim is 1 feet in a south direction to a survey monument or permanent natural object described as U.S. GOV MARKER T29N R18W S24 SW CORNER
- The type of location monument is 4x4 POST
The type of corner and end monuments are 4x4 POST
- The bearing and distance between the corners of the claim are beginning at the SW corner of the claim, 2640 feet in a north direction to the NW corner, then 1320 feet in a EAST direction to the NE corner, then 2640 feet in a south direction to the SE corner, then 1320 feet in a WEST direction to the point of beginning.

MAP

One inch = One thousand feet
10.6 cm = one mile
NW



N
ONE MILE



Date _____

Signature _____

AM0430259

Additional Locators

FAY 40th 14A

Barbra Lagha 3391 Hardy Ln, Pahrump, Nv 89048

David G. Roberts 1140 Janet Ln, Pahrump, Nv 89060

Cynthia Roberts, 1140 Janet Ln, Pahrump, Nv 89060

AMC430259

RECEIVED
2015 JAN 15 P 2:52
INTERNAL SECURITY

D.G. Roberts PAA

STATE OF ARIZONA, } ss. I herewith certify that the within instrument was filed and recorded
 County of _____, 19____, at _____ M.
 In Docket No. _____, Page _____, at the request of _____

FEE# 2014046858

OFFICIAL RECORDS
 OF MOHAVE COUNTY
 CAROL MEIER,
 COUNTY RECORDER



10/29/2014 12:41 PM Fee: \$10.00
 PAGE: 1 of 3

When recorded mail to:
 PAUL L. Roberts
 700 AMARILLO AVE
 PAHRUMP, NV. 89048

Witness my hand and official seal.

 County Recorder
 By _____
 Deputy Recorder

NOTICE OF MINING CLAIM LOCATION

- 1. Location Amendment Relocation
- 2. Placer Lode Millsite Tunnel site

3. The name and address of the Locator is
 LARRY W Roberts
 3391 HARDY LN
 PAHRUMP NV. 89048
Name Address City State Zip

4. The name of the claim is FAYRO #14B
 5. The date of the location is 10-27-2014
 6. The claim is 2690 feet long and 1320 feet wide. The distance from the Location monument to each end of the claim is 1 feet in a South direction and 2639 feet in a North direction.

7. The general course of the claim is from the South to the North
 8. The location of the claim is in Section 24, Township 29N, Range 18W
 G&SRB&M, ARIZONA Mining District, MOHAVE County, Arizona.

9. If amending or relocating, the previous claim name was FAYRO #14
AMC 185940 recorded in Page 23, Book 868,
G&SRB&M Mining District, MOHAVE County, Arizona.

10. The location of the claim with reference to a natural object or permanent monument is
U.S Gov MARKER T29N R18W S29
~ 60 miles in a north
direction From KINGMAN AZ.

23	24
26	25

Date 10-27-2014

 Signature

AMC 430260

2015 JAN 15 P 2:52

RECEIVED

Additional Locators *FAYVO^{II} 14B*

Barbra Lagha 3391 Hardy Ln, Pahrump, Nv 89048

David G. Roberts 1140 Janet Ln, Pahrump, Nv 89060

Cynthia Roberts, 1140 Janet Ln, Pahrump, Nv 89060

AMC4302601

2015 JAN 15 P 2:53

PHOENIX, ARIZONA

D.G. Roberts

STATE OF ARIZONA, } ss. I hereby certify that the within instrument was filed and recorded
County of _____, 19____ at _____ M.
In Docket No. _____, Page _____ at the request of _____

FEE# 2014046859

OFFICIAL RECORDS
OF MOHAVE COUNTY
CAROL MEIER,
COUNTY RECORDER



10/29/2014 12:41 PM Fee: \$10.00

PAGE: 1 of 3

When recorded mail to:
PAUL W. Roberts
700 AMARILLO AV
PAHRUMP, NV. 89048

Witness my hand and official seal.

County Recorder

By _____

Deputy Recorder

NOTICE OF MINING CLAIM LOCATION

- 1. Location Amendment Relocation
- 2. Placer Lode Millsite Tumelsite

3. The name and address of the Locator is

LARRY W. Roberts
Name
3391 HARDY LN
Address
PAHRUMP NV. 89048
City State Zip

4. The name of the claim is FAYRO # 15A

5. The date of the location is 10-27-2014

6. The claim is 2640 feet long and 1320 feet wide. The distance from the Location monument to each end of the claim is 1 feet in a south direction and 2639 feet in a north direction.

7. The general course of the claim is from the south to the north

8. The location of the claim is in Section 24, Township 29N, Range 18W
G&SRB&M, ARIZONA Mining District, MOHAVE County, Arizona.

9. If amending or relocating, the previous claim name was FAYRO # 15
AMC 185941 recorded in Docket PAGE 25, Book 808
G&SRB&M Mining District, MOHAVE County, Arizona.

10. The location of the claim with reference to a natural object or permanent monument is
U.S. GOV MARKER T29N R18W S24
2.60 miles in a north
direction from Kingman Az.

23 24
26 25

Date 10-27-2014

Paul W. Roberts
Larry W. Roberts
Signature

AMC4302611

RECORDED
2015 JAN 15 P 2:53
INDEXED
MOHAVE COUNTY ARIZONA

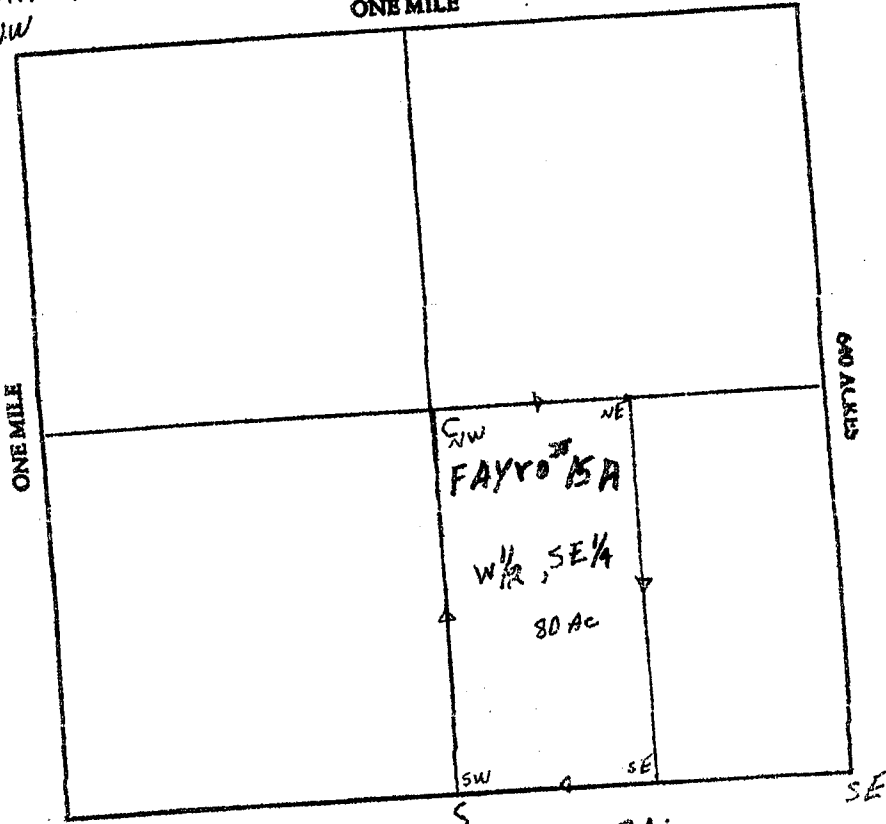

MAP OF MINING CLAIM LOCATION

FAYRO #15A

- The name of the claim is FAYRO #15A
- The SW corner of the claim is 2640 feet in a west direction to a survey monument or permanent natural object described as U.S GOV MARKER T29N R18W S29 SW CORNER
- The type of location monument is 4 x 4 Post
The type of corner and end monuments are 4 x 4 Posts
- The bearing and distance between the corners of the claim are beginning at the SW corner of the claim, 2640 feet in a North direction to the NW corner, then 1320 feet in a EAST direction to the NE corner, then 2640 feet in a SOUTH direction to the SE corner, then 1320 feet in a WEST direction to the point of beginning.

MAP

One inch = One thousand feet
10.6 cm = one mile



Section 24 Range 18W Township 29N G&SRB&M

Date _____

Signature _____

AMC4302611

Additional Locators

FAYCO^{II} 15A

Barbra Lagha 3391 Hardy Ln, Pahrump, Nv 89048

David G. Roberts 1140 Janet Ln, Pahrump, Nv 89060

Cynthia Roberts, 1140 Janet Ln, Pahrump, Nv 89060

AMC4302611

2015 JAN 15 P 2:53

WINDY

Paul E. Roberts POA

STATE OF ARIZONA, } I hereby certify that the within instrument was filed and recorded
County of _____, 19____, at _____ M.
In Docket No. _____ Page _____ at the request of _____

FEE# 2014046860

OFFICIAL RECORDS
OF MOHAVE COUNTY
CAROL MEIER
COUNTY RECORDER



10/29/2014 12:41 PM Fee: \$10.00

PAGE: 1 of 3

When recorded mail to:
PAUL L. Roberts
700 AMARILLO AVE
PAHRUMP NV 89048

Witness my hand and official seal.

County Recorder
By _____
Deputy Recorder

NOTICE OF MINING CLAIM LOCATION

- 1. Location Amendment Relocation
- 2. Placer Lode Millsite Tunnelsite

3. The name and address of the Locator is
LARRY W. Roberts
Name
3391 HARDY LN
Address
PAHRUMP NV. 89048
City State Zip

4. The name of the claim is FAYRO #15B
5. The date of the location is 10-27-2014
6. The claim is 2640 feet long and 1320 feet wide. The distance from the Location monument to each end of the claim is 1 feet in a SOUTH direction and 2639 feet in a NORTH direction.

7. The general course of the claim is from the south to the north
8. The location of the claim is in Section 24, Township 29N, Range 18W
G&SRB&M, ARIZONA Mining District, MOHAVE County, Arizona.

9. If amending or relocating, the previous claim name was FAYRO #15
AMC 185941 recorded in Docket PAGE 25, Book 868
G&SRB&M Mining District, MOHAVE County, Arizona.

10. The location of the claim with reference to a natural object or permanent monument is
U.S. GOV MARKER T29NR18W S24
~ 60 miles in a north
direction from KINGMAN AZ

Date 10-27-2014
Paul L. Roberts AEA
Larry W. Roberts
Signature

AMC4302621
2015 JUN 15 P 2:53

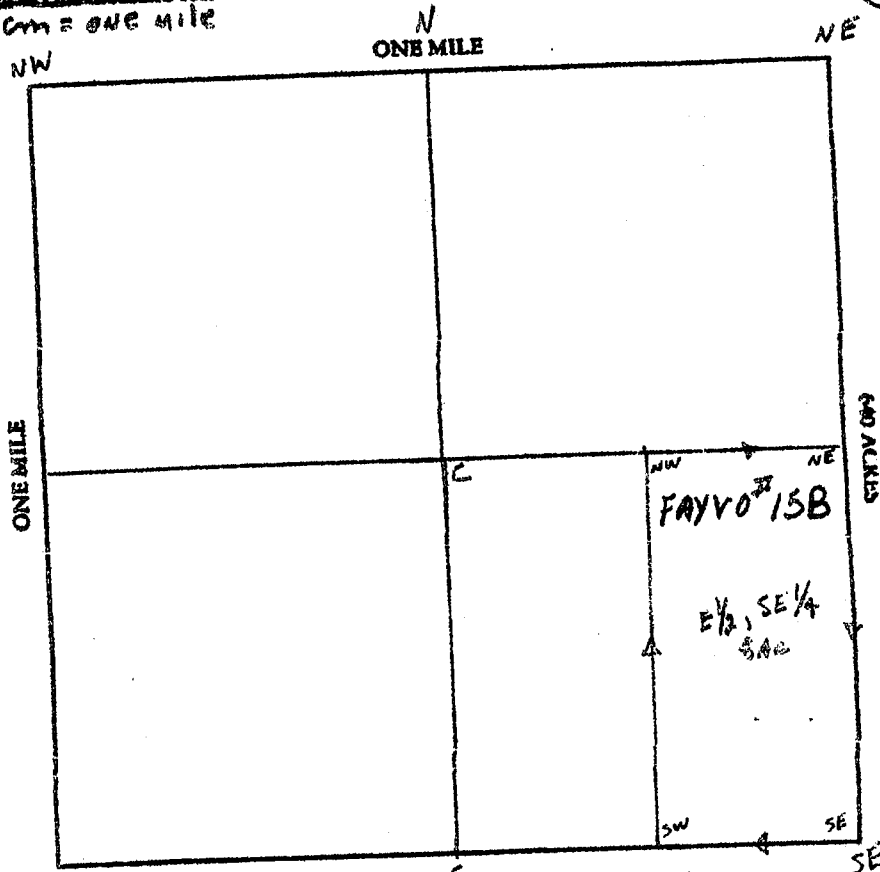
MAP OF MINING CLAIM LOCATION

FAYRO # 15 B

- The name of the claim is FAYRO # 15 B
- The SW corner of the claim is 1320 feet in a West direction to a survey monument or permanent natural object described as US Gov MARKER T29N R18W S24 S corner
- The type of location monument is 4 x 4 Post
The type of corner and end monuments are 4 x 4 Posts
- The bearing and distance between the corners of the claim are beginning at the SW corner of the claim, 2640 feet in a North direction to the NW corner, then 1320 feet in a EAST direction to the NE corner, then 2640 feet in a south direction to the SE corner, then 1320 feet in a west direction to the point of beginning.

MAP

One inch = One thousand feet
10.6 cm = ONE MILE



Section 24 Range 18W Township 29N G&SRR&M

Date _____

Signature _____

AMC4302621

Additional Locators

FAYRO #15B

Barbra Lagha 3391 Hardy Ln, Pahrump, Nv 89048

David G. Roberts 1140 Janet Ln, Pahrump, Nv 89060

Cynthia Roberts, 1140 Janet Ln, Pahrump, Nv 89060

AMC4302621

2015 JUN 15 P 2:53

7777777777777777

Paul G. Roberts
PGR

STATE OF ARIZONA, ss. I hereby certify that the within instrument was filed and recorded
County of _____, 19____, at _____ M.
In Docket No. _____, Page _____, at the request of _____

FEE# 2014046861

OFFICIAL RECORDS
OF MOHAVE COUNTY
CAROL MEIER,
COUNTY RECORDER



10/29/2014 12:41 PM Fee: \$10.00

PAGE: 1 of 3

When recorded mail to:

PAUL L. Roberts
700 AMARILLO AVE
PAHRUMP, NV 89048

Witness my hand and official seal.

County Recorder

By _____

Deputy Recorder

NOTICE OF MINING CLAIM LOCATION

- 1. Location Amendment Relocation
- 2. Placer Lode Millsite Tunnelsite

3. The name and address of the Locator is

LARRY W. Roberts

Name

3391 HARDY LN

Address

PAHRUMP

NV.

89048

City

State

Zip

4. The name of the claim is FAYRO# 16A

5. The date of the location is 10-27-2014

6. The claim is 2640 feet long and 1320 feet wide. The distance from the Location monument to each end of the claim is 1 feet in a North direction and 2639 feet in a south direction.

7. The general course of the claim is from the south to the north

8. The location of the claim is in Section 29, Township 29N, Range 18W

G&SRB&M, ARIZONA Mining District, MOHAVE County, Arizona.

9. If amending or relocating, the previous claim name was FAYRO# 16

AMC 595942 recorded in Docket 27, Book 565

G&SRB&M Mining District, MOHAVE County, Arizona.

10. The location of the claim with reference to a natural object or permanent monument is

U.S. GOV MARKER T29N R18W S29

N 60 miles in a North direction

FROM KINGMAN AZ

14/13

23/24

Date 10-27-2014

Paul L. Roberts

Larry W. Roberts
Signature

AMC430263

2015 JUN 15 P 2:53

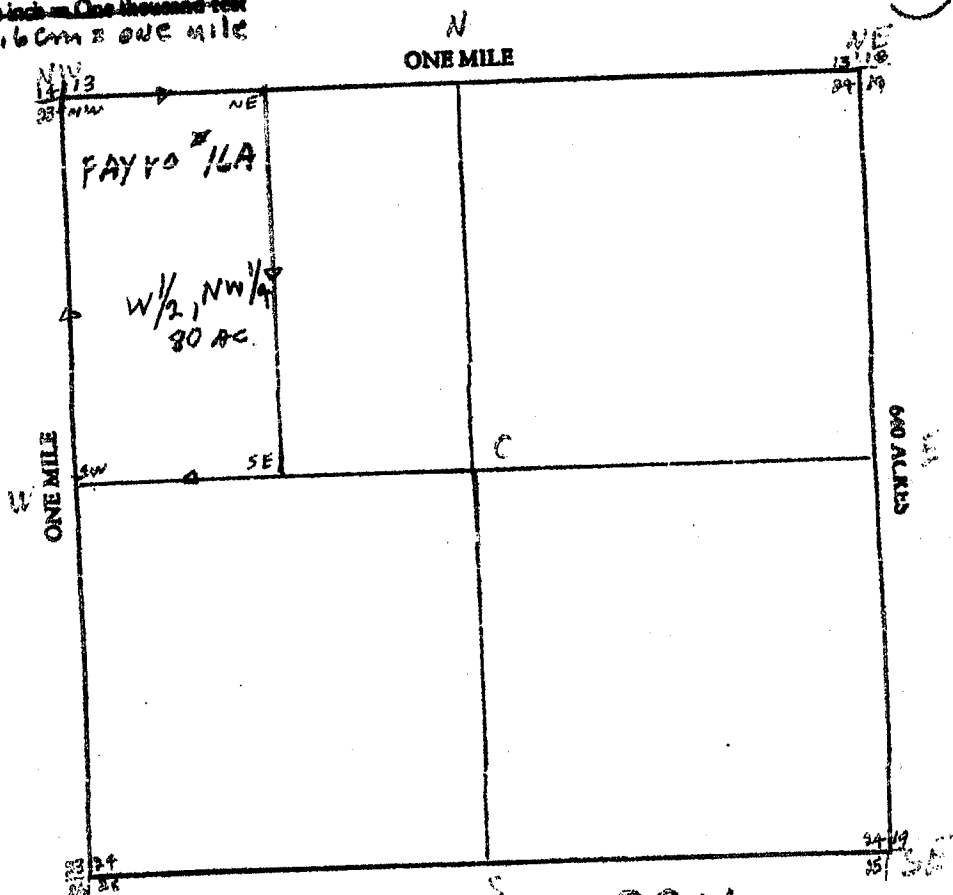
MAP OF MINING CLAIM LOCATION

16A

- The name of the claim is FAYRO # 16A
- The NW corner of the claim is 1 feet in a South direction to a survey monument or permanent natural object described as V.S. Gov
MARKER T29N R18W S24, NW CORNER
- The type of location monument is 4x4 Post
The type of corner and end monuments are 4x4 Posts
- The bearing and distance between the corners of the claim are beginning at the SW corner of the claim, 2640 feet in a North direction to the NW corner, then 1320 feet in a EAST direction to the NE corner, then 2640 feet in a SOUTH direction to the SE corner, then 1320 feet in a WEST direction to the point of beginning.

MAP

One inch = One thousand feet
10.6 cm = one mile



Section 24 Range 18W Township 29N G&SRD&M

Date _____

Signature _____

AMC4302631

Additional Locators

FAYRO # 16A

Barbra Lagha 3391 Hardy Ln, Pahrump, Nv 89048

David G. Roberts 1140 Janet Ln, Pahrump, Nv 89060

Cynthia Roberts, 1140 Janet Ln, Pahrump, Nv 89060

AMC430263

2015 JUN 18 PM 2:53

Paul S. Roberts for

STATE OF ARIZONA, } ss. I hereby certify that the within instrument was filed and recorded
County of _____, 19____, at _____ M.
In Docket No. _____ Page _____ at the request of _____

When recorded mail to:
PALL L. Roberts
700 AMARILLO AVE
PAHRUMP, NV 89048

Witness my hand and official seal.

County Recorder
By _____
Deputy Recorder

FEE# 2014046862

OFFICIAL RECORDS
OF MOHAVE COUNTY
CAROL MEIER,
COUNTY RECORDER
10/29/2014 12:41 PM Fee: \$10.00
PAGE: 1 of 3



NOTICE OF MINING CLAIM LOCATION

- 1. Location Amendment Relocation
- 2. Placer Lode Millsite Tunnelsite

3. The name and address of the Locator is
Larry W. Roberts
3391 Hardy LN
PAHRUMP NV. 89048
Name Address City State Zip

4. The name of the claim is FAYVO #16B

5. The date of the location is 10-27-2014

6. The claim is 2646 feet long and 1330 feet wide. The distance from the Location monument to each end of the claim is 1 feet in a NORTH direction and 2639 feet in a SOUTH direction.

7. The general course of the claim is from the South to the North

8. The location of the claim is in Section 27, Township 29N, Range 18W
G&SRB&M, ARIZONA Mining District, MOHAVE County, Arizona.

9. If amending or relocating, the previous claim name was FAYVO #16
AMG 595992 recorded in Docket 27 Book 868
G&SRB&M Mining District, MOHAVE County, Arizona.

10. The location of the claim with reference to a natural object or permanent monument is
U.S. Gov Marker T29N R18W S27
is 60 miles in a north
direction from KINGMAN AZ

14	13
23	27

Date 10-27-2014

Larry W. Roberts
Larry W. Roberts
Signature

AMC430264

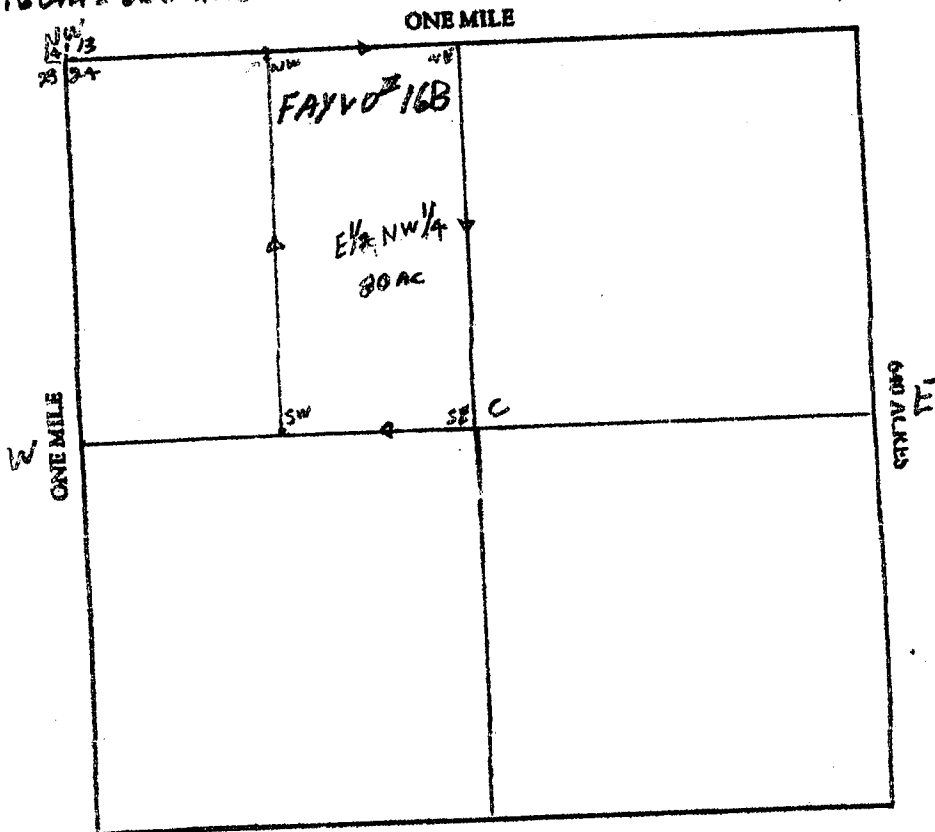
2015 JUN 15 10 25 53

MAP OF MINING CLAIM LOCATION

- The name of the claim is FAYRO #16B
- The NW corner of the claim is 1320 feet in a WEST direction to a survey monument or permanent natural object described as US GOV MARKER T29N R18W S24 NW CORNER
- The type of location monument is 4 x 4 POST
The type of corner and end monuments are 4 x 4 POSTS
- The bearing and distance between the corners of the claim are beginning at the SW corner of the claim, 2640 feet in a NORTH direction to the NW corner, then 1320 feet in a EAST direction to the NE corner, then 2640 feet in a SOUTH direction to the SE corner, then 1320 feet in a WEST direction to the point of beginning.

MAP

One inch = One thousand feet
10.6 cm = one mile



Section SW 24 Range 18W Township S 29N G&S R&M

Date _____

Signature _____

AMC430264

Additional Locators for Fayro #16B

Barbra Lagha 3391 Hardy Ln, Pahrump, Nv 89048

David G. Roberts 1140 Janet Ln, Pahrump, Nv 89060

Cynthia Roberts, 1140 Janet Ln, Pahrump, Nv 89060

AMC4302641

2015 JUN 15 10 25 53
PACIFIC POWER & LIGHT

*Paul S. Roberts
PCA*

STATE OF ARIZONA, } ss. I hereby certify that the within instrument was filed and recorded
 County of _____, 19____, at _____ M.
 in Docket No. _____ Page _____ at the request of

FEE# 2014046863

OFFICIAL RECORDS
 OF MOHAVE COUNTY
 CAROL MEIER,
 COUNTY RECORDER



10/29/2014 12:41 PM Fee: \$10.00

PAGE: 1 of 3

When recorded mail to:
PAUL L. Roberts
700 AMARILLO AVE
PAHRUMP NV 89048

Witness my hand and official seal.

 County Recorder
 By _____
 Deputy Recorder

NOTICE OF MINING CLAIM LOCATION

- 1. Location Amendment Relocation
- 2. Placer Lode Millsite Tunnel site

3. The name and address of the Locator is
LARRY W. Roberts Name
3391 HARDY LN Address
PAHRUMP NV. 89048
 City State Zip

4. The name of the claim is FAYVO[#] 17C

5. The date of the location is 10-27-2014

6. The claim is 2690 feet long and 1320 feet wide. The distance from the Location monument to each end of the claim is 1 feet in a north direction and 2639 feet in a south direction.


7. The general course of the claim is from the south to the north.

8. The location of the claim is in Section 27, Township 29N, Range 18W
 G&SRB&M, ARIZONA Mining District, MOHAVE County, Ar zona.

9. If amending or relocating, the previous claim name was FAYVO 17
AMC 185943 recorded in Docket 25, Book 868
G&SRB&M Mining District, MOHAVE County, Arizona.

10. The location of the claim with reference to a natural object or permanent monument is _____

U.S. GOV MARKER T29N R18W S27
a 60 miles on a north direction
from Kingman AZ



Date 10-27-2014
Paul L. Roberts PCL
Larry W. Roberts
 Signature

AMC 430265

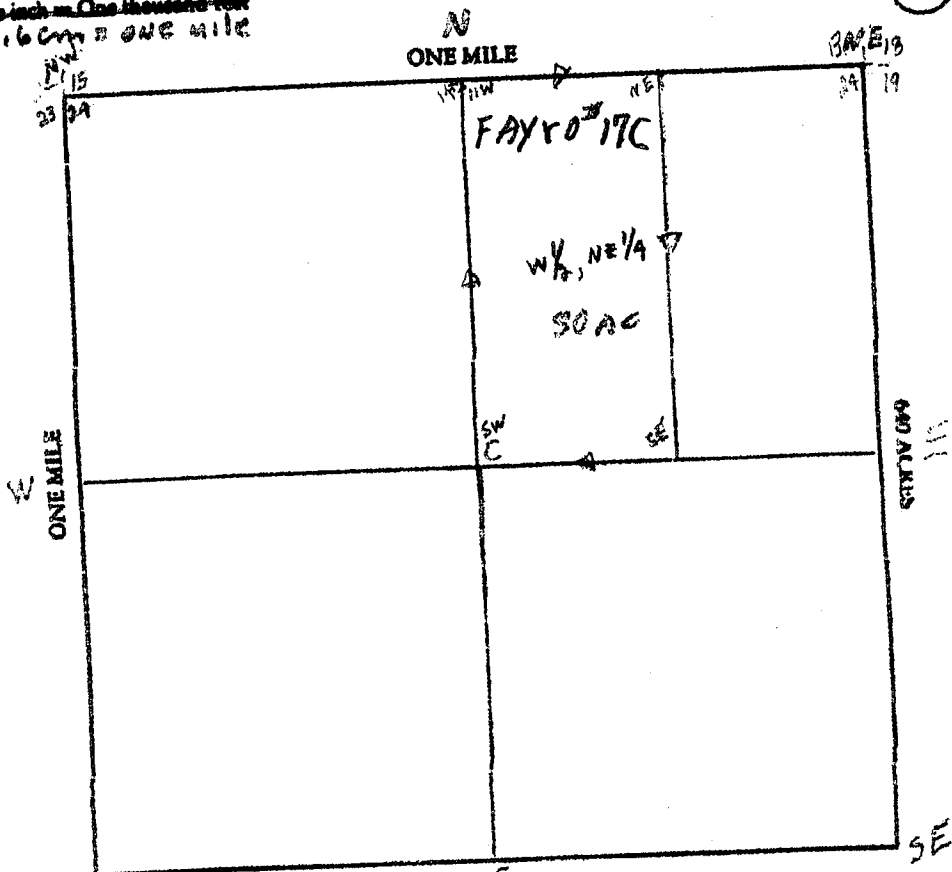
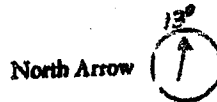
2015 JUL 15 PM 2:54

MAP OF MINING CLAIM LOCATION

- The name of the claim is FAYRO #17C
- The SW corner of the claim is 1320 feet in a South direction to a survey monument or permanent natural object described as US Gov MARKER T29N R18W S24 N CORNER
- The type of location monument is 4 x 4 Post
The type of corner and end monuments are 4 x 4 Posts
- The bearing and distance between the corners of the claim are beginning at the SW corner of the claim, 2640 feet in a North direction to the NW corner, then 1320 feet in a EAST direction to the NE corner, then 2640 feet in a South direction to the SE corner, then 1320 feet in a West direction to the point of beginning.

MAP

One inch = One thousand feet
10.6 cm = one mile



Section SW 24 Range 18W Township 29N G&SR&A

Date _____

Signature _____

AMC4302651

Additional Locators for Fayro #17

Barbra Lagha 3391 Hardy Ln, Pahrump, Nv 89048

David G. Roberts 1140 Janet Ln, Pahrump, Nv 89060

Cynthia Roberts, 1140 Janet Ln, Pahrump, Nv 89060

AMC430265

2015 APR 15 PM 2:54

Paul J. Roberts Pres


To Whom It May Concern:

I Larry W. Roberts authorized and am aware that I am listed as a locator on the location notice for the following mining claims:

Fayro 14A amc 430259
Fayro 14B amc 430260
Fayro 15A amc 430261
Fayro 15B amc 430262
Fayro 16A amc 430263
Fayro 16B amc 430264
Fayro 17C amc 430265
Fayro 17A amc 339088
Fayro 98 amc 338325

I have a bona fide interest in these claims and I located the claims independently, for my own self-interest and in good faith. I certify that these claims are in no way being located for the benefit of a company, corporation, or another individual in order to gain additional acreage they are not entitled to in accordance with the law.

Date 1-29-2015



3391 Hardy Ln
Pahrump, NV 89048

RECEIVED
BLM AZ STATE OFFICE
2015 JUN 25 P 2:43
PHOENIX, ARIZONA
2015 MAR 20 P 2:52
PHOENIX, ARIZONA

To Whom It May Concern:

I Barbara Lagha authorized and am aware that I am listed as a locator on the location notice for the following mining claims:

Fayro 14A amc 430259
Fayro 14B amc 430260
Fayro 15A amc 430261
Fayro 15B amc 430262
Fayro 16A amc 430263
Fayro 16B amc 430264
Fayro 17C amc 430265

I have a bona fide interest in these claims and I located the claims independently, for my own self-interest and in good faith. I certify that these claims are in no way being located for the benefit of a company, corporation, or another individual in order to gain additional acreage they are not entitled to in accordance with the law.

Date 1-29-2015

Barbara Lagha

3391 Hardy Ln
Pahrump, NV 89048

RECEIVED
BLM AZ STATE OFFICE
2015 MAR 20 P 2:52
2015 JUN 25 P 2:43
PHOENIX, ARIZONA
PHOENIX, ARIZONA

To Whom It May Concern:

I Cynthia Roberts authorized and am aware that I am listed as a locator on the location notice for the following mining claims:

Fayro 14A amc 430259
Fayro 14B amc 430260
Fayro 15A amc 430261
Fayro 15B amc 430262
Fayro 16A amc 430263
Fayro 16B amc 430264
Fayro 17C amc 430265
Fayro 98A amc 396451

I have a bona fide interest in these claims and I located the claims independently, for my own self-interest and in good faith. I certify that these claims are in no way being located for the benefit of a company, corporation, or another individual in order to gain additional acreage they are not entitled to in accordance with the law.

Date 1-24-2015

Cynthia J Roberts

1140 Janet Lane
Pahrump, NV 89060

RECEIVED
BLM AZ STATE OFFICE
2015 JUN 25 P 2:43
PHOENIX, ARIZONA
2015 MAR 20 P 2:53
PHOENIX, ARIZONA

To Whom It May Concern:


I David G. Roberts authorized and am aware that I am listed as a locator on the location notice for the following mining claims:

Fayro 14A amc 430259
Fayro 14B amc 430260
Fayro 15A amc 430261
Fayro 15B amc 430262
Fayro 16A amc 430263
Fayro 16B amc 430264
Fayro 17C amc 430265
Fayro 6 amc 349366
Fayro 98A amc 396451
Bluebird amc 357119

RECEIVED
BLM AZ STATE OFFICE
2015 JUN 25 P 2:43
PHOENIX, ARIZONA

I have a bona fide interest in these claims and I located the claims independently, for my own self-interest and in good faith. I certify that these claims are in no way being located for the benefit of a company, corporation, or another individual in order to gain additional acreage they are not entitled to in accordance with the law.

Date 1-24-2015



1140 Janet Lane
Pahrump, NV 89060

2015 MAR 20 P 2:53
PHOENIX, ARIZONA

2

WHEN RECORDED MAIL TO:

Paul Roberts
700 West Amarillo Ave
Pahrump NV 89048

FEE# 2015009213

OFFICIAL RECORDS
OF MOHAVE COUNTY
CAROL MEIER,
COUNTY RECORDER



03/04/2015 12:16 PM Fee: \$10.00

PAGE: 1 of 2

NOTICE OF LOCATOR

MMD

2015 MAR 20 P 2: 52
PHOENIX, ARIZONA

RECEIVED
BLM AZ STATE OFFICE
2015 JUN 25 P 2: 43
PHOENIX, ARIZONA

2

WHEN RECORDED MAIL TO:

Paul Roberts
700 West Amarillo Ave
Pahrump NV 89048



FEE# 2015009214

OFFICIAL RECORDS
OF MOHAVE COUNTY
CAROL MEIER,
COUNTY RECORDER



03/04/2015 12:16 PM Fee: \$10.00

PAGE: 1 of 2

NOTICE OF LOCATOR

MMD

PHOENIX, ARIZONA

2015 MAR 20 P 2:52

PHOENIX, ARIZONA


2015 JUN 25 P 2:43

RECEIVED
DLM AZ STATE OFFICE

2

WHEN RECORDED MAIL TO:

Paul Roberts
700 West Amarillo Ave
Pahrump NV 89048


FEE# 2015009215

OFFICIAL RECORDS
OF MOHAVE COUNTY
CAROL MEIER,
COUNTY RECORDER



03/04/2015 12:16 PM Fee: \$10.00

PAGE: 1 of 2

NOTICE OF LOCATOR

MMD

2015 MAR 20 P 2:53
PHOENIX, ARIZONA

RECEIVED
BLM AZ STATE OFFICE
2015 JUN 25 P 2:43
PHOENIX, ARIZONA

2

WHEN RECORDED MAIL TO:

Paul Roberts
700 West Amarillo Ave
Pahrump NV 89048



FEE# 2015009216

OFFICIAL RECORDS
OF MOHAVE COUNTY
CAROL MEIER,
COUNTY RECORDER



03/04/2015 12:16 PM Fee: \$10.00

PAGE: 1 of 2

NOTICE OF LOCATOR

MMD

PHOENIX, ARIZONA

2015 MAR 20 P 2:53

PHOENIX, ARIZONA

2015 JUN 25 P 2:43

RECEIVED
BLM AZ STATE OFFICE



FEE# 2014046854

OFFICIAL RECORDS
OF MOHAVE COUNTY
CAROL MEIER,
COUNTY RECORDER



10/29/2014 12:41 PM Fee: \$10.00

PAGE: 1 of 2

WHEN RECORDED MAIL TO:

FAYE & PAUL ROBERTS
700 WEST AMARILLO AVE.
PAHRUMP, NV. 89048

POWER OF ATTORNEY

2015 OCT 29 12:41 PM
RECORDED
MOHAVE COUNTY NV

sjh

Power of Attorney

I David Roberts appoint and authorize Paul L. Roberts my Attorney in fact to sign in my stead all papers and documents relating to mining claims located in Mohave county, Arizona being in T29N R17W, S18 and T29N, R18W, S24 and S36.

The documents and papers shall include Location notices, Transfers of interest, Maintenance fee Waiver certification, Annual assessment work, and any papers and forms required by the Bureau of Land Management and Mohave County, Arizona.

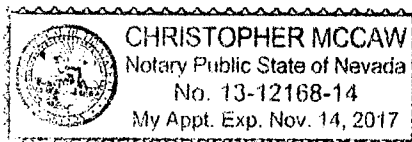
Date 10-13-14

David Roberts

State of Nevada
County of Nye

This instrument was acknowledged before me on 10/13/14 by David Roberts

Christopher McCaw



10/13/14 10:00 AM

2

WHEN RECORDED MAIL TO:

FAYE & PAUL ROBERTS
700 WEST AMARILLO AVE.
PAHRUMP, NV. 89048


FEE# 2014046855

OFFICIAL RECORDS
OF MOHAVE COUNTY
CAROL MEIER,
COUNTY RECORDER



10/29/2014 12:41 PM Fee: \$10.00

PAGE: 1 of 2

POWER OF ATTORNEY

RECORDED
10/29/2014 12:41 PM
FEE: \$10.00
sjh

Power of Attorney

I LARRY W. ROBERTS appoint and authorize Paul L. Roberts my Attorney in fact to sign in my stead all papers and documents relating to mining claims located in Mohave county, Arizona being in T29N R17W, S18 and T29N, R18W, S24 and S36.


The documents and papers shall include Location notices, Transfers of interest, Maintenance fee Waiver certification, Annual assessment work, and any papers and forms required by the Bureau of Land Management and Mohave County, Arizona.

Date 06- OCTOBER - 2014

Larry W. Roberts

State of Nevada
County of Nye
Signed and sworn (or affirmed) before me
on 10/6/14 by Larry W. Roberts
Notary Public

Christopher McCaw



2014 OCT 06 08:21

2

WHEN RECORDED MAIL TO:

FAYE & PAUL ROBERTS
700 WEST AMARILLO AVE.
PAHRUMP, NV. 89048


FEE# 2014046856

OFFICIAL RECORDS
OF MOHAVE COUNTY
CAROL MEIER,
COUNTY RECORDER



10/29/2014 12:41 PM Fee: \$10.00

PAGE: 1 of 2

POWER OF ATTORNEY

2014 OCT 29 12:41 PM

sjh

Power of Attorney

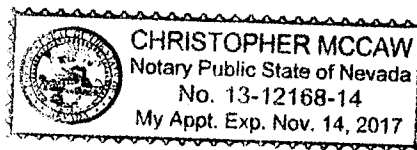
I BARBARA A. LAGHA appoint and authorize Paul L. Roberts my Attorney in fact to sign in my stead all papers and documents relating to mining claims located in Mohave county, Arizona being in T29N R17W, S18 and T29N, R18W, S24 and S36.

The documents and papers shall include Location notices, Transfers of interest, Maintenance fee Waiver certification, Annual assessment work, and any papers and forms required by the Bureau of Land Management and Mohave County, Arizona.

Date 10/6/14

Barbara A Lagha

County of Nye
Signed and sworn (or affirmed) before me
on 10/6/14 by Barbara A. Lagha
Christopher Mccaw



2

WHEN RECORDED MAIL TO:

FAYE & PAUL ROBERTS
700 WEST AMARILLO AVE.
PAHRUMP, NV. 89048


FEE# 2014046853

OFFICIAL RECORDS
OF MOHAVE COUNTY
CAROL MEIER,
COUNTY RECORDER



10/29/2014 12:41 PM Fee: \$10.00

PAGE: 1 of 2

POWER OF ATTORNEY

sjh

Power of Attorney

I Cynthia Roberts

appoint and authorize Paul L. Roberts my Attorney in fact to sign in my stead all papers and documents relating to mining claims located in Mohave county, Arizona being in T29N R17W, S18 and T29N, R18W, S24 and S36.

The documents and papers shall include Location notices, Transfers of interest, Maintenance fee Waiver certification, Annual assessment work, and any papers and forms required by the Bureau of Land Management and Mohave County, Arizona.


Date 10-13-14

Cynthia Roberts

State of Nevada
County of Nye

This instrument was acknowledged before me
on 10-13-14 by Cynthia Roberts

Christopher McCaw
(Notary Public)



Input Parameters for Geographic Report with Land

System Id = CR

Admin State = AZ

Geo State =

Casetype Begins With

Case Disp Txt = AUTHORIZED, CANCELLED, EXPIRED, PENDING, REJECTED, RELINQUISHED, WITHDRAWN

Mer Twp Rng =

Section =

Mtrs = 14 0290N 0180W 024, 14 0290N 0180W 999

Commodity =

Commodity Txt =

Pending Org =

Pend Org Decode =

Total Rows Returned: 2

RUN TIME: 09:07 AM

UNITED STATES DEPARTMENT OF INTERIOR
BUREAU OF LAND MANAGEMENT
GEOGRAPHIC REPORT WITH LAND
Sorted by Serial Number

RUN DATE: 02/13/2015
Page 1 of 1

Serial Number: AZA 022836
Total Case Acres: 64.030

<u>Casetype</u>	<u>Case Disp</u>	14	0290N	0180W	<u>Sect</u>	<u>Sur Typ</u>	<u>Sur Num</u>	<u>Suff</u>	<u>Subdivision</u>	<u>Act Pend</u>
281001	AUTHORIZED				024	ALIQ			W2W2;	

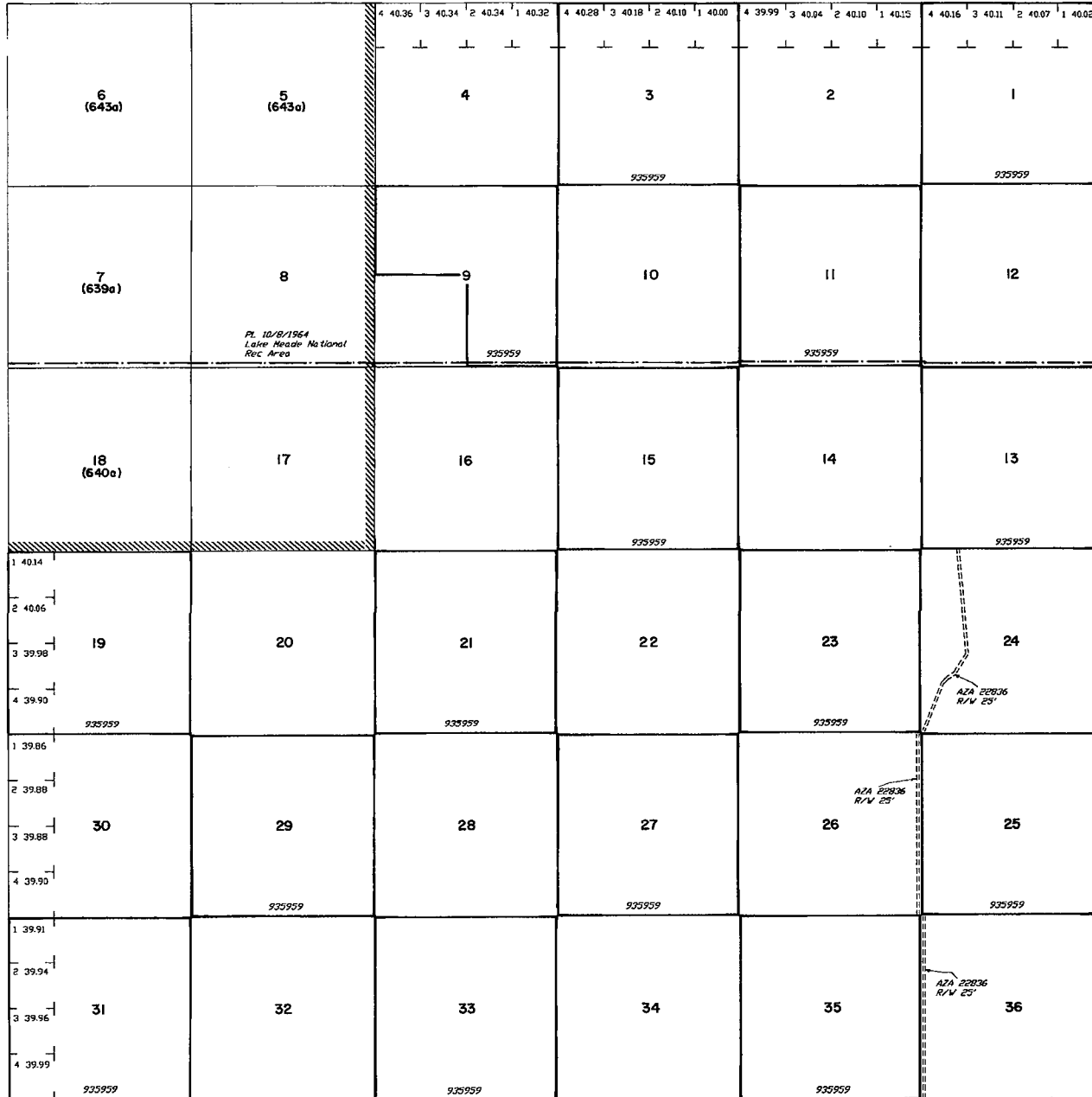
Serial Number: AZA 034222
Total Case Acres: 0.498

<u>Casetype</u>	<u>Case Disp</u>	14	0290N	0180W	<u>Sect</u>	<u>Sur Typ</u>	<u>Sur Num</u>	<u>Suff</u>	<u>Subdivision</u>	<u>Act Pend</u>
281001	AUTHORIZED				024	MNR			NWNWNWNW;	

PARTIALLY SURVEYED TOWNSHIP 29 NORTH RANGE 18 WEST OF THE GILA AND SALT RIVER MERIDIAN, ARIZONA

STATUS OF PUBLIC DOMAIN
LAND AND MINERAL TITLES

MOHAVE COUNTY



INDEX TO SEGREGATED TRACTS				
RESURVEY TRACT NO	ORIGINAL SURVEY			
	T	R	SEC	SUBDIVISION

FOR ORDERS EFFECTING DISPOSAL OR USE OF UNIDENTIFIED LANDS WITHDRAWN FOR CLASSIFICATION, MINERALS, WATER AND/OR OTHER PUBLIC PURPOSES, REFER TO INDEX OF MISCELLANEOUS DOCUMENTS.

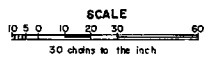
DIST. NO. 2

GRAZING DIST. NO. 2

PROTRACTION DIAGRAM NO. 6

All lands within 6 miles of Gila River W of 114 Mer. included in Temp. W.G. Colo. River survey SO 1/31/1908

PLD 8048 REV WM SO 1/31/1908 SEE H.I. Sec 1-6



WARNING STATEMENT
This plat is the Bureau's record of title, and should be used only as a graphic display of the township survey data. Boundaries herein do not reflect title changes which may have been effected by lateral movements of rivers or other bodies of water. Refer to the cadastral surveys for official survey information.

Lat. 35° 50' 57" N
Long. 114° 10' 10" W

CURRENT TO	BY
5/28/1998	JB

T. 29N
R. 18W